

2021 Crime Index

AS REPORTED BY LAW ENFORCEMENT



Kansas Bureau of Investigation
Incident Based Reporting Unit

Page intentionally left blank

SUMMARY OF FINDINGS

CALENDAR YEAR 2021

Total Index Crimes: The Federal Bureau of Investigation (FBI) defines index crimes as those crimes listed on page 9 of this report. 67,928 property crimes and 13,422 violent crimes were submitted by Kansas law enforcement agencies to the Kansas Bureau of Investigation (KBI) in 2021. Total index crimes decreased 9.2% from the 10-year average and 6.9% from 2020 to 2021. The Total Index Crimes were heavily impacted by the Total Property Index crimes due to the amount of property crimes reported compared to violent crimes.

Crime Index Rate: The Crime Index Rate is the number of crimes per 1,000 people. This decreased 8.4% from 29.7 offenses per 1,000 people in 2020 to 27.2 in 2021.

Violent Index Crimes: The number of violent index crimes was 17.9% above the 10-year average, but 2.1% below 2020. In 2021, the Violent Crime Index Rate for Kansas was 4.6 offenses per 1,000 people.

In 2021, there were 10,985 aggravated assault/battery offenses reported, which amounted to 81.8% of the total reported violent index crimes. 2,437 murder, rape and robbery reports accounted for the remaining 18.2% of the violent crimes reported. Compared to 2020, 2021 murders were down 10.4%, rape was down 0.3%, and robbery was down 17.9%. Aggravated batteries and assaults decreased by 1.9%. Despite larger decreases in both murder and robbery, total violent index crimes were down by 3.4%.

Property Index Crimes: The Property Crime Index rate was 14.4% below the 10-year average. In 2021, the Property Index Crime Rate was 22.6 offenses per 1,000 people.

Property index crimes have been declining and in 2021 reached 67,928, the lowest number since 1973 when they were reported at 75,123. Total property crimes declined 7.5% in 2021 from 2020. In 2021, there were 49,663 theft offenses, which accounted for 73.1% of total property crimes reported. 18,265 burglary and motor vehicle thefts accounted for the remaining 26.8% of the property crimes reported.

Murder: 173 murders occurred in 2021, which was 22.7% above the 10-year average, but 10.4% less than 2020. Of note, this was a 36.2% increase from the 2019 pre-COVID ten-year average of 127; these decreases may be a positive indicator, but they do not return us to the much low pre-pandemic rate.

Finding a common circumstance for these murders is difficult, as 32.4% of the reports indicated “unknown circumstance.” Also, 20.2% of the murders listed an unknown suspect. Arguments, as a circumstance, accounted for 24.3% of murders; illegal drug transactions totaled 2.9%; and gang activity and drive-by incidents made up 2.3%; while all other circumstances totaled 17.9% of the total murders in 2021. Domestic violence murders accounted for 18.5% of the 2021 murder total.

Rape: Rapes were 2.8% above the 10-year average. While there was a small decline of 0.3% from 2020, there was still a 4.5% increase from the 2019 pre-COVID ten-year average of 1,136.

Robbery: Robberies saw a 27.3% decline from the 10-year average and a 17.9% decline from 2020.

Aggravated Assault/Battery: Aggravated assaults and batteries have risen substantially since 2015. In 2021, they were 26.0% above the 10-year average but saw a 1.9% decrease from the 2020 totals. Of note, these numbers were a 37.2% increase from the 2019 pre-COVID ten-year average of 8,005 per year.

Burglary: 2021 saw 9,751 reported burglaries, which was 28.3% below the 10-year average and 13.5% below 2020 numbers. This was the lowest number since 1966, when 10,712 were reported and was 35.7% less than the 2019 pre-COVID ten-year average of 15,164. Some criminologists have attempted to explain the recent declines by noting that people have been spending more time at home due to the COVID-19 pandemic.

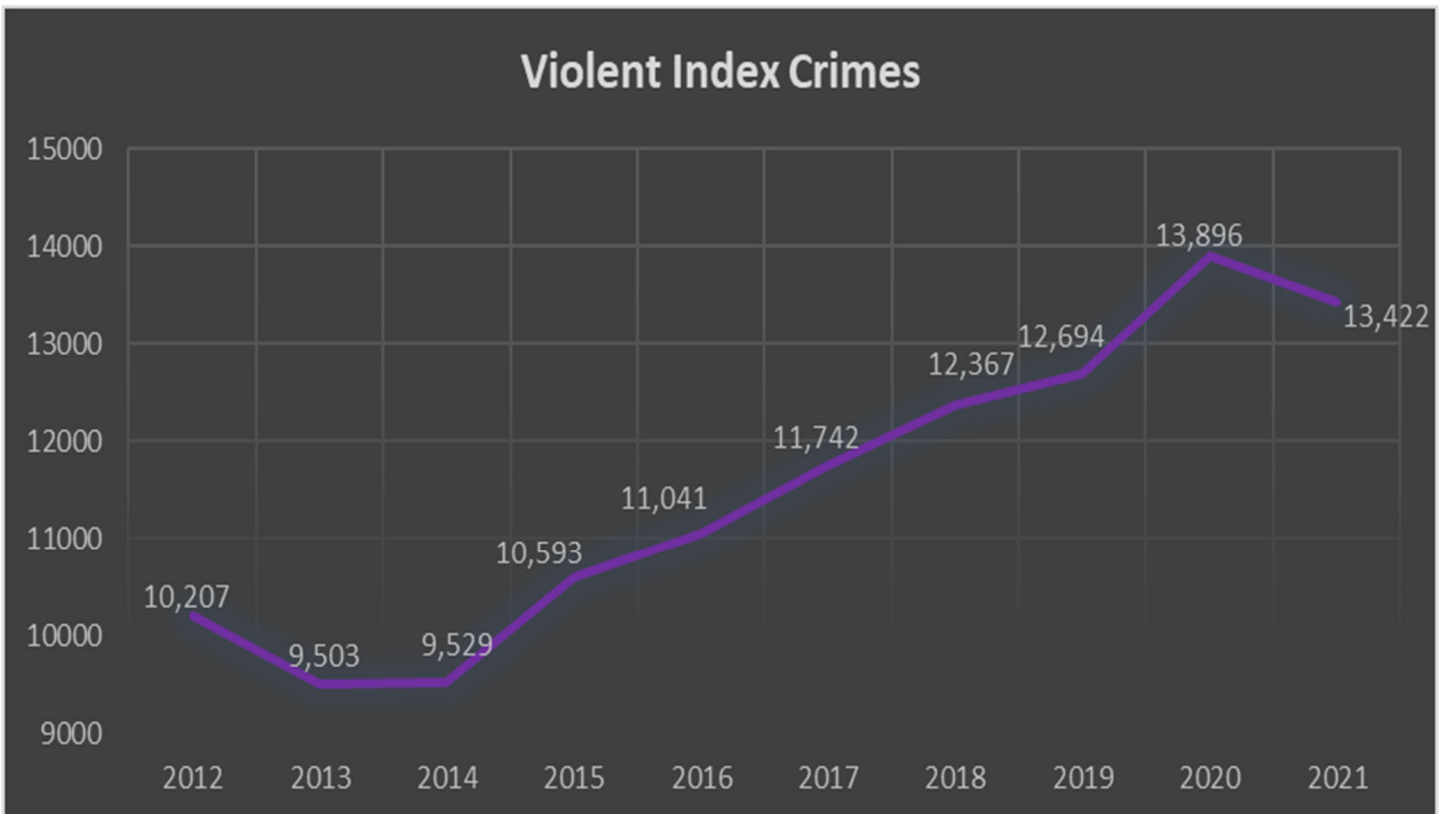
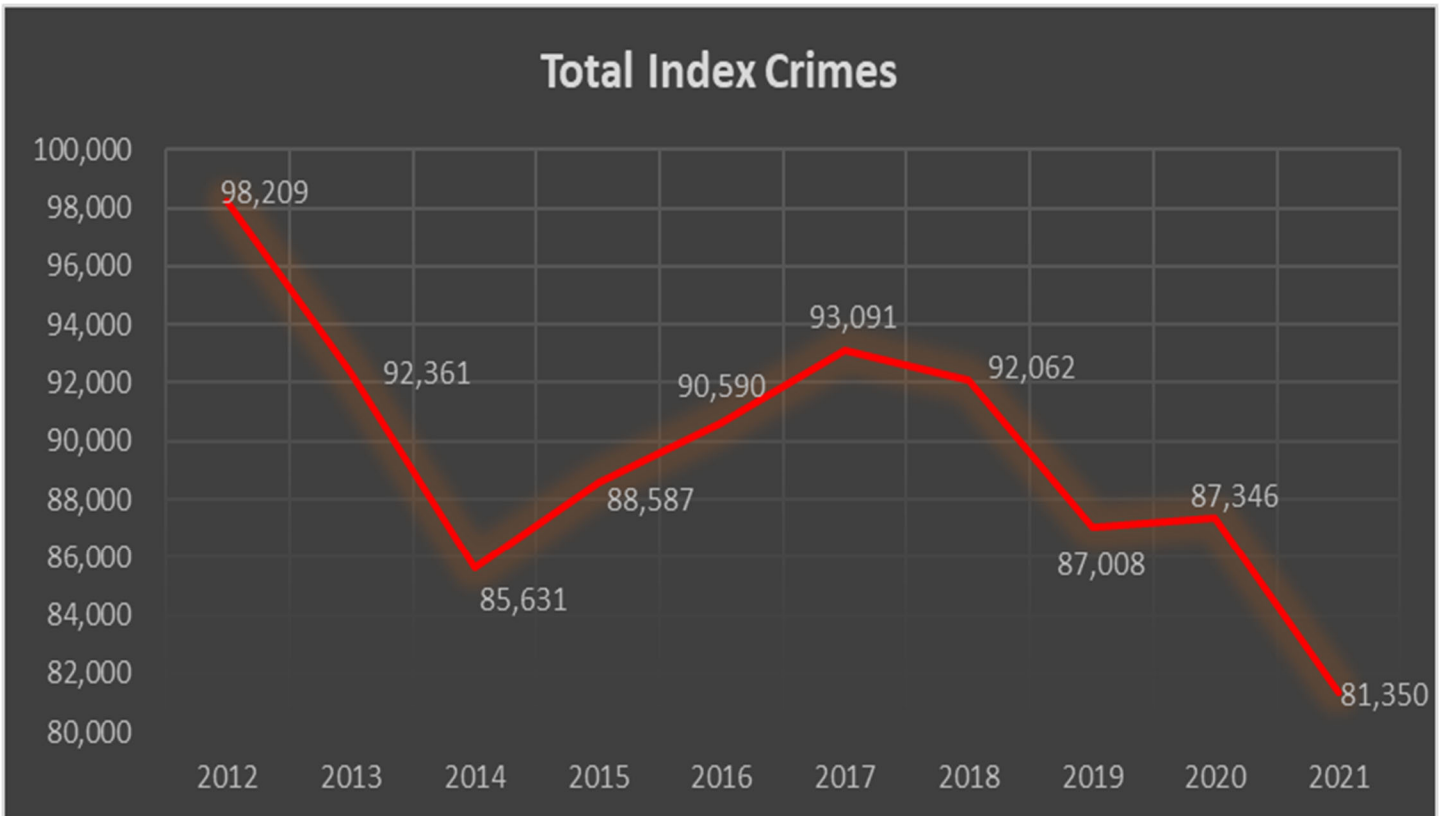
Theft: Reported thefts (other than motor vehicles) were 12.7% below the 10-year average and 7.0% below 2020 numbers. This was a 15.7% decline from the 2019 pre-COVID 10-year average of 58,942.

Motor Vehicle Thefts: Motor vehicle thefts were 13.6% above the 10-year average. This statistic is notable because motor vehicle thefts tend to have a relatively high rate of reporting compared to other property offenses, suggesting they would be a more accurate barometer of the actual number of property offenses occurring in our state. Even though 2021 saw a 3.3% decrease from 2020, there was still a 19.1% increase from the 2019 pre-COVID 10-year average of 7,149.

Arson: Arsons were 15.5% below the 10-year average and decrease by 10.8% compared to those reported in 2020. Arson figures are intended to stand apart from violent or property indices and are not included within those statistics. In 2021, there was a 23.1% decrease from the 2019 pre-COVID 10-year average of 666.

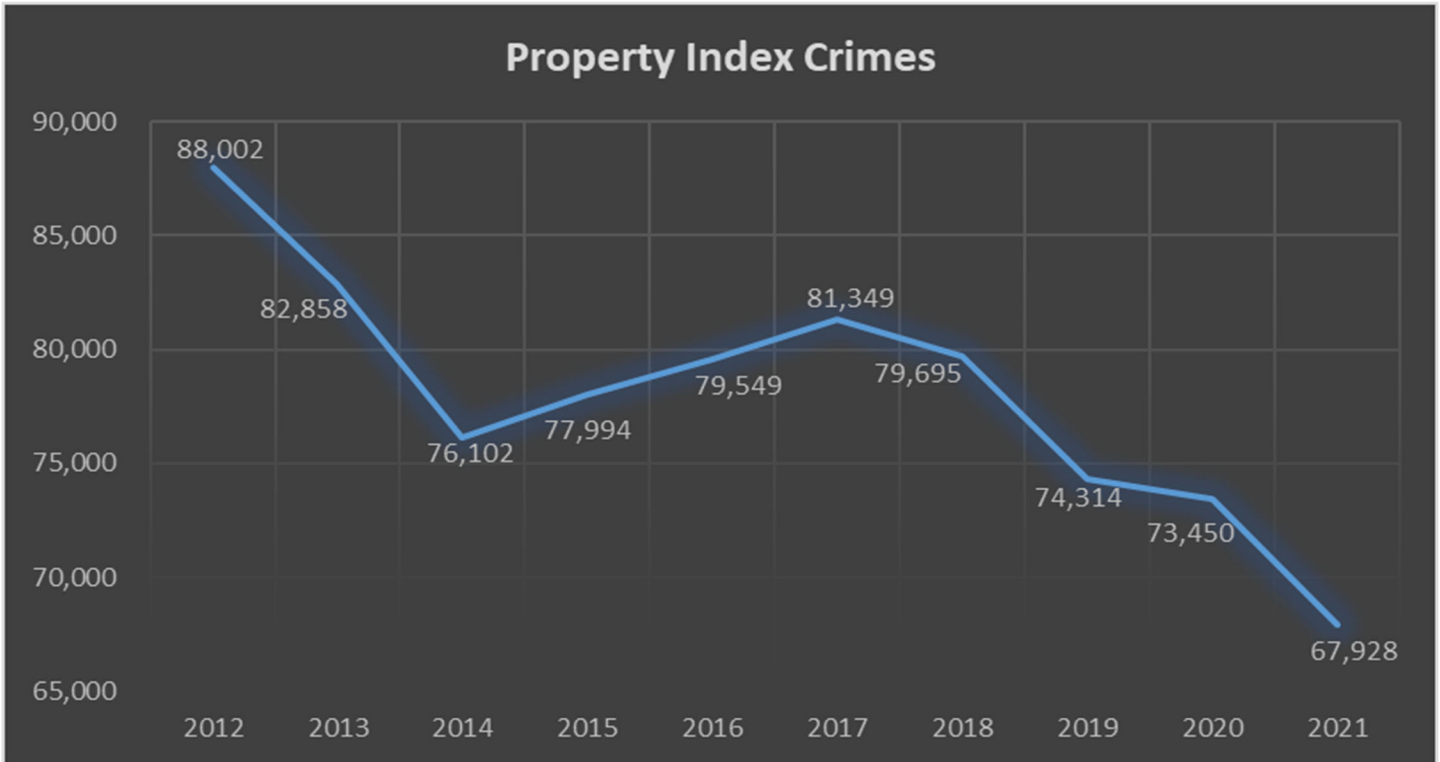
2021

Index Crimes Totals



2021

Index Crimes Totals



Multi-Year Index Crime Comparison

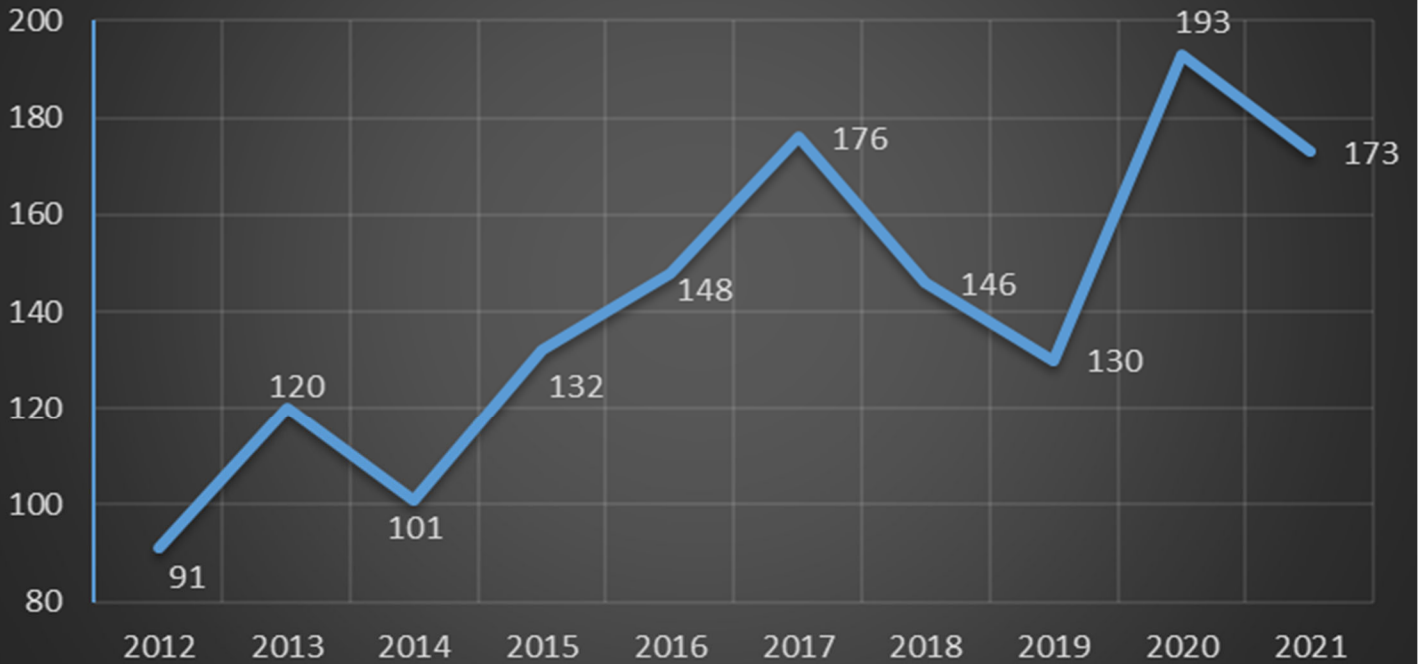
	Part I Crimes	10 YR Avg	2018	2019	% Change	2019		% Change	2020		% Change
						2019	2020		2020	2021	
VIOLENT CRIME	Murder	141	146	130	(11.0)	130	193	48.5	193	173	(10.4)
	Rape	1,155	1,346	1,297	(3.6)	1,297	1,190	(8.2)	1,190	1,187	(0.3)
	Robbery	1,482	1,599	1,422	(11.1)	1,422	1,312	(7.7)	1,312	1,077	(17.9)
	Aggravated Assault/Battery	8,721	9,276	9,845	6.1	9,845	11,201	13.8	11,201	10,985	(1.9)
	Total Violent Offenses	11,500	12,367	12,694	2.6	12,694	13,896	9.5	13,896	13,422	(3.4)
	Violent Crime Rate/1,000	3.9	4.2	4.3	2.4	4.3	4.7	9.3	4.7	4.6	(2.1)
PROPERTY CRIME	Burglary	13,599	12,459	11,277	(9.5)	11,277	11,267	(0.1)	11,267	9,751	(13.5)
	Theft	56,907	58,885	54,990	(6.6)	54,990	53,381	(2.9)	53,381	49,663	(7.0)
	Motor Vehicle Theft	7,497	8,351	8,047	(3.6)	8,047	8,802	9.4	8,802	8,514*	(3.3)
	Total Property Offenses	78,004	79,695	74,314	(6.8)	74,314	73,450	(1.2)	73,450	67,928	(7.5)
	Property Crime Rate/1,000	26.4	27.2	25.0	(8.1)	25.0	25.0	—	25.0	22.6	(9.6)
	Arson	606	624	463	(25.8)	463	574	24.0	574	512	(10.8)

* Kansas City did not report motor vehicle thefts. This total includes an estimate for Kansas City based on previous data.

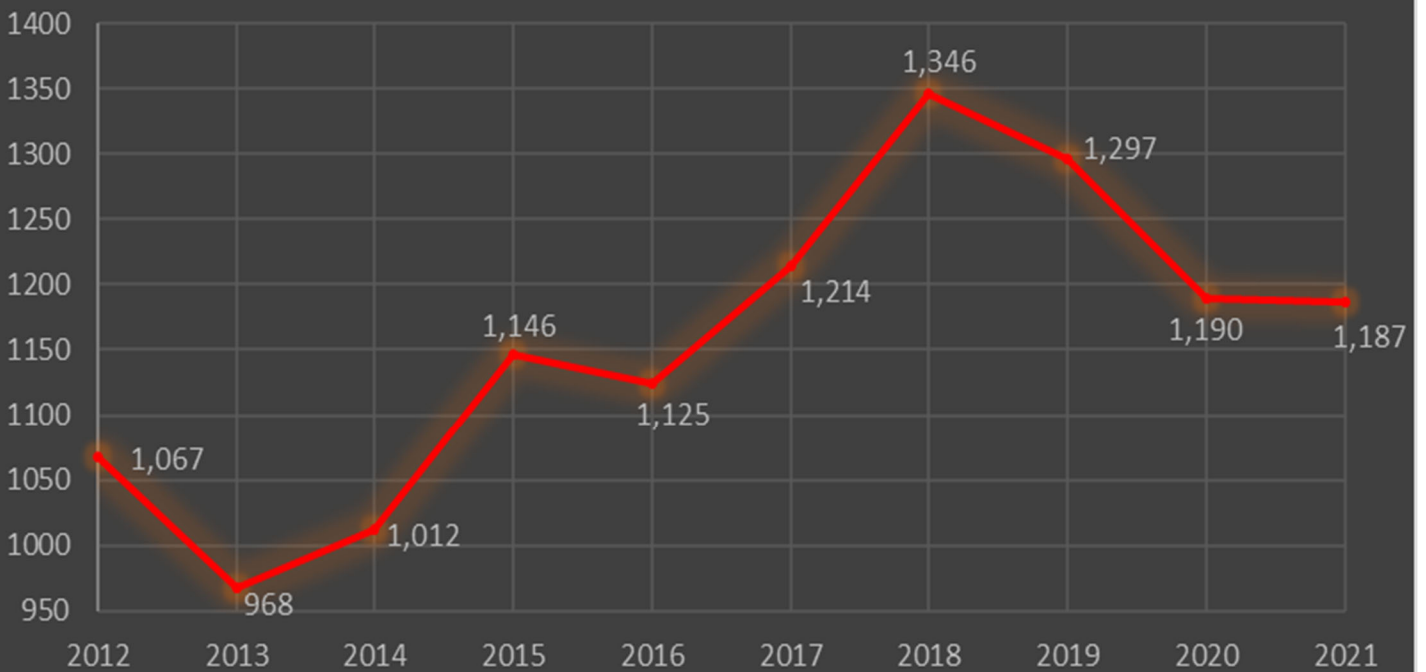
2021

Violent Index Crimes

Murder



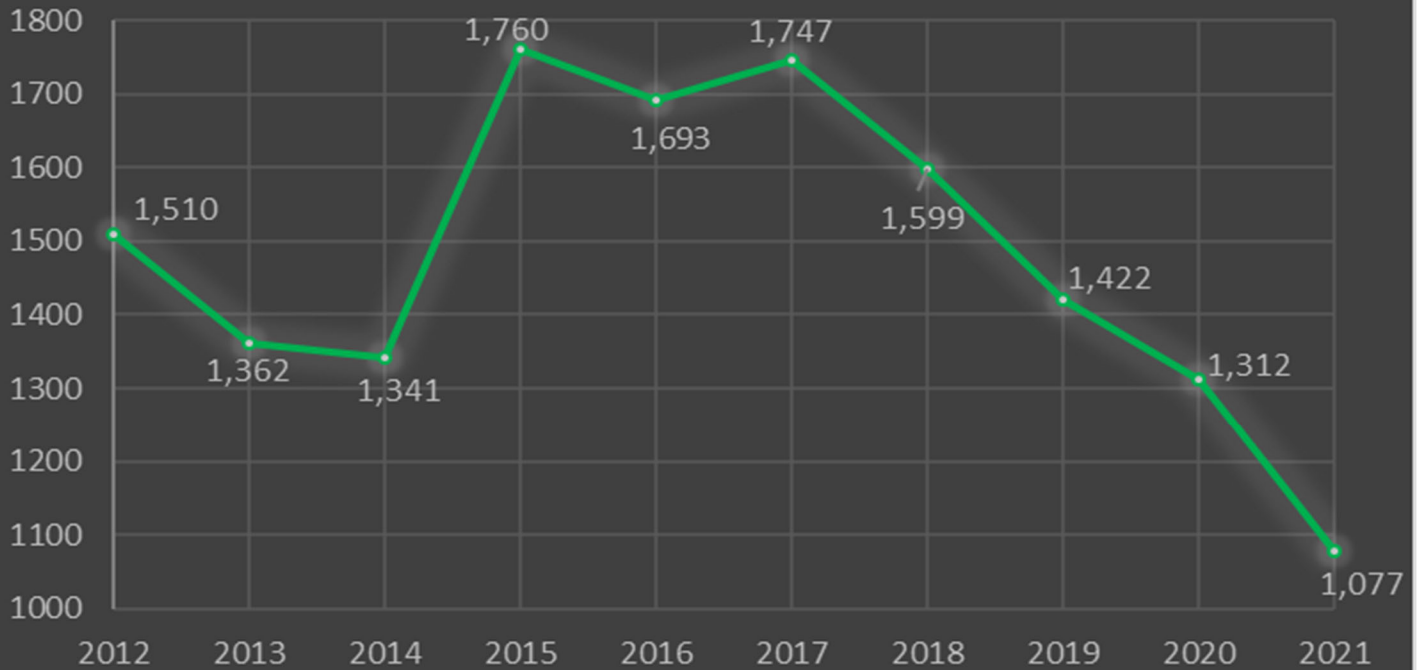
Rape



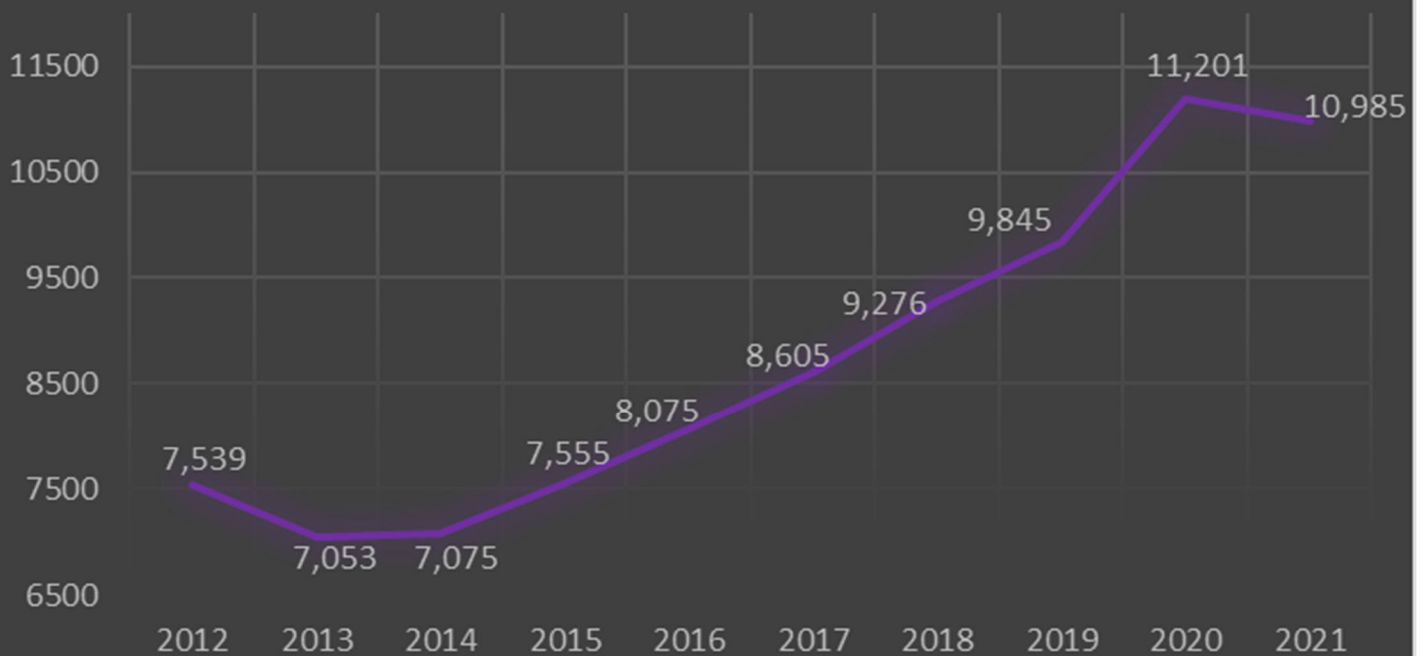
2021

Violent Index Crimes

Robbery



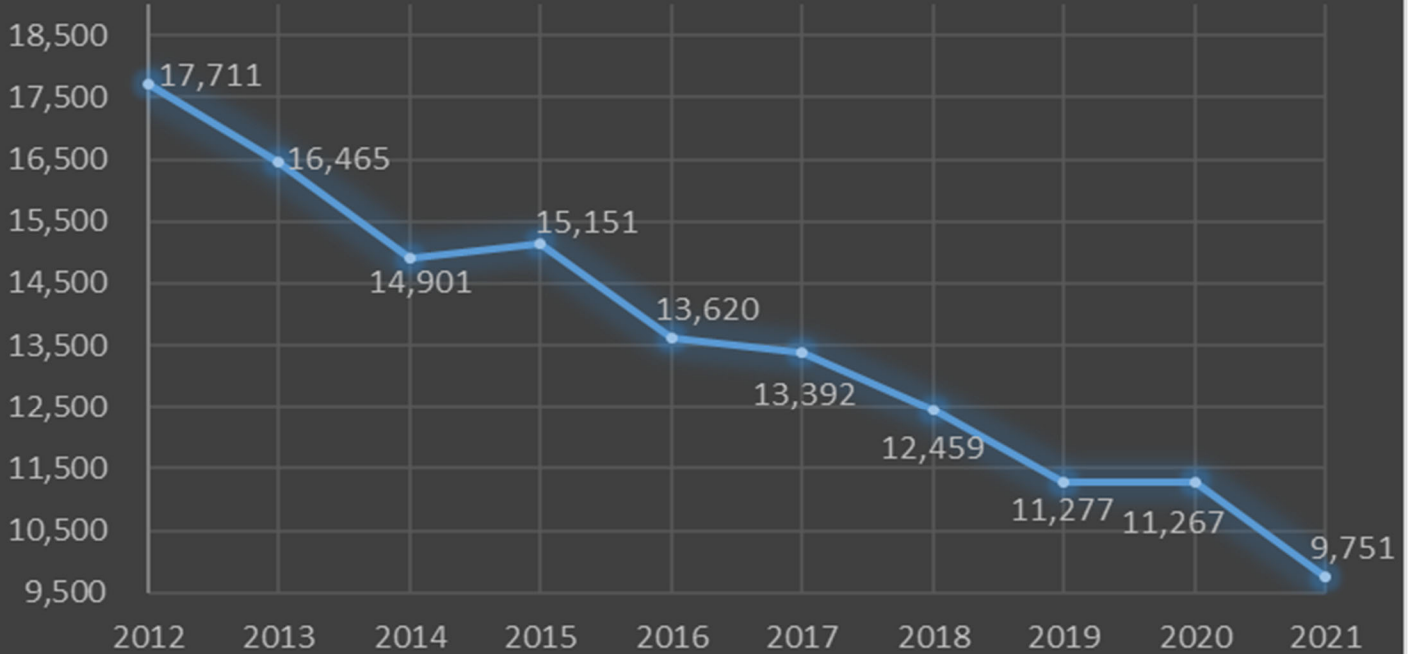
Assault/Battery



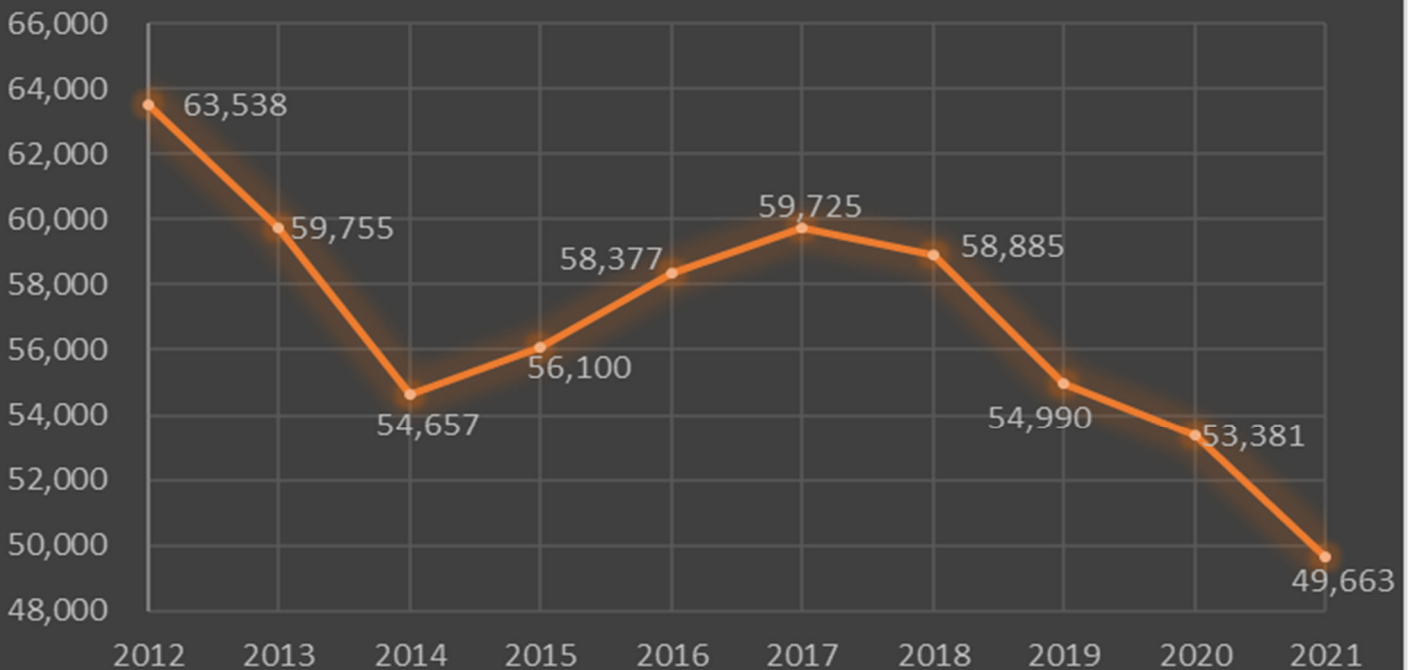
2021

Property Index Crimes

Burglary



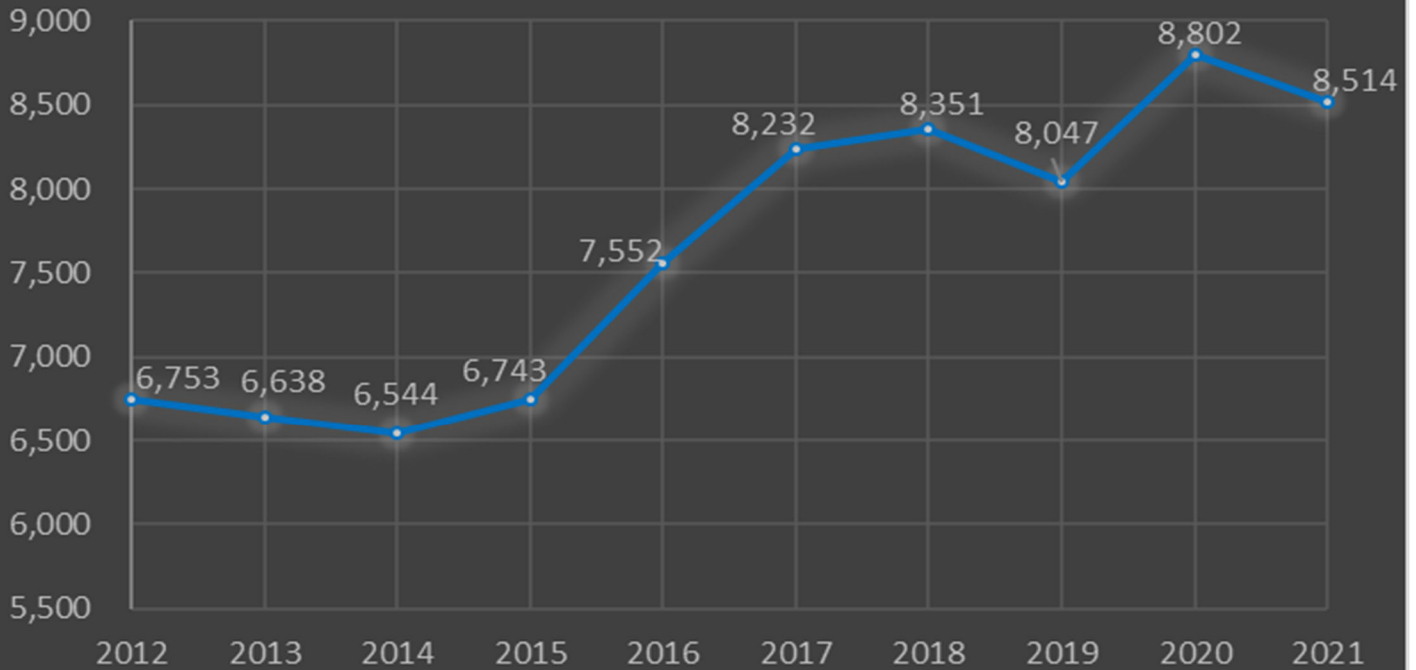
Theft



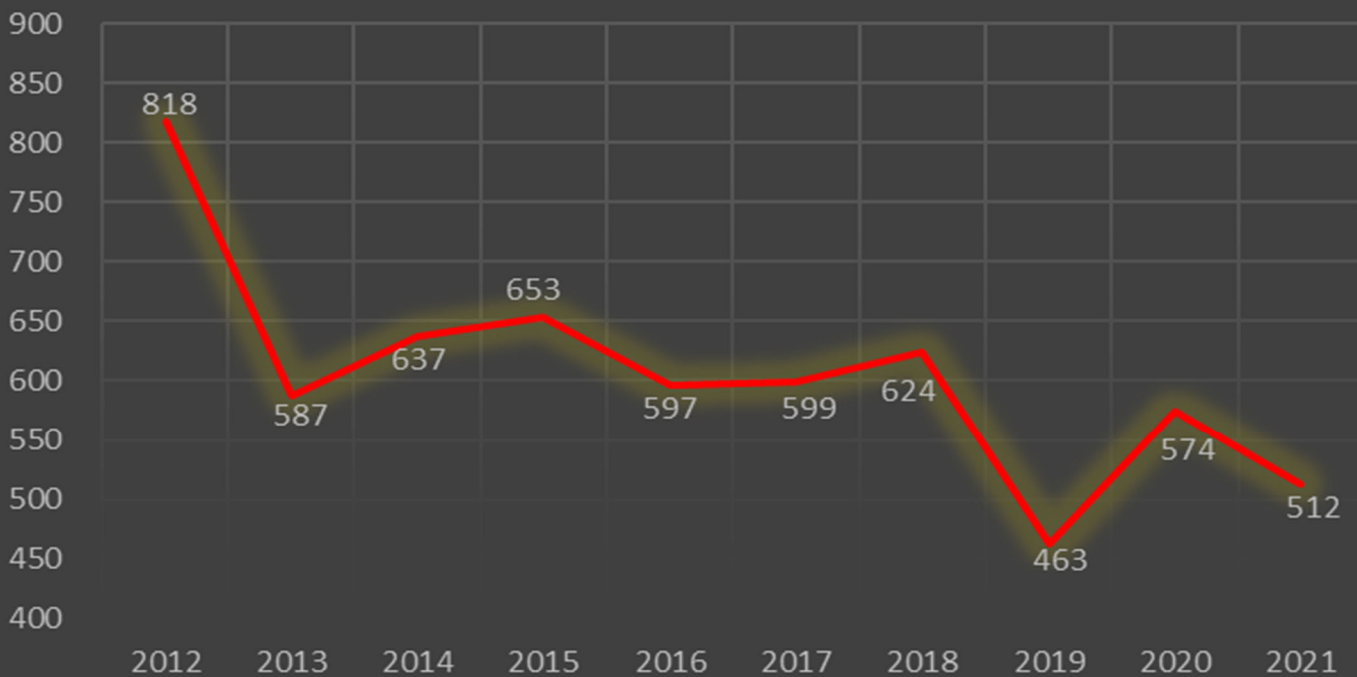
2021

Property Index Crimes

Motor Vehicle Theft ¹



Arson ²



1) 2021 data contains estimated total for Kansas City. 2) Arsons are not factored into indices.

APPENDIX A

Index crimes are defined by the Federal Bureau of Investigation as the following offenses:

- Murder
- Rape
- Robbery
- Aggravated Assault/Battery
- Burglary
- Theft
- Motor Vehicle Theft

Crime Index 2021

Methodology

The Kansas Bureau of Investigation (KBI) compiled the following 2021¹ statistical crime report based on data submitted by local and state law enforcement agencies prior to 5/1/2022.

The data represents the most accurate information available, reflecting crime as reported by law enforcement agencies through the Kansas Incident Based Reporting System (KIBRS).

This system enables crime information from standard offense and arrest reports to be reported by the relevant law enforcement agencies. This report does not represent all criminal incidents committed throughout the State of Kansas, as it is dependent upon victims reporting crimes to law enforcement agencies and upon those agencies submitting incident reports to the KBI.

This information is designed to support the *Crime in the U.S.* report published annually by the FBI. However, the FBI excludes certain data when fluctuations fall outside of their mathematical assumptions, resulting in different numbers than reported here. Also, the FBI deadline for submissions is March while the deadline for this publication is May.

Data were gathered by one of three ways:

1. Manual. Reports were mailed from the law enforcement agency to the KBI and the data are entered manually by KBI staff into KIBRS. These reports must pass a variety of validations to ensure accuracy and completeness in order to be accepted into KIBRS.

2. Electronic. Agencies may submit their reports directly into the system through an electronic gateway. These reports also had to pass a series of validations in order to be accepted by the system.

3. Direct. Direct reporting, more commonly called summary reporting, involves an agency merely providing the KBI with a count for each crime. This form of reporting is dependent on the agency making proper classification of offenses and does not provide any additional information regarding a case. This type of reporting is being phased out in order to receive more detailed incident data in the future.

The following factors should be considered when viewing this data:

1. This report distinguishes between agencies who have sent no data and those who sent incomplete data. If an agency submitted offense reports for two months or less in the year, they are listed as "not having submitted data." If an agency submitted offense reports for nine months or less in the year, they are listed as "did not submit complete data."
2. This report separates university police departments from the county they reside and places them in a grouping of all campus police. This was done in order to provide consistency as compared to state agencies and tribal police departments.
3. The following guidelines were used for purposes of counting offenses: Murders, Rapes, and Aggravated Assaults were counted per victim. Robberies, Burglaries, Thefts, and Arsons were counted per incident. Motor Vehicle Thefts were counted per vehicle stolen.

The final responsibility for data submissions rests with the individual law enforcement agency. Although the KBI makes every effort through its editing procedures, training practices, and correspondence to ensure the validity of the data it receives, the accuracy of the statistics depends primarily on the adherence of each contributor to the established standards of reporting.

Crime Index 2021

Reporting Agency	2021	Months Reported	Crime Index Offenses		Violent Crime Offenses			Agg.			Property Crime Offenses			Motor Vehicle		Arson ⁷	
	Estimated Population ²		Total	Rate/1,000	Total	Rate/1,000	Murder	Rape	Robbery	Assault/Battery	Total	Rate/1,000	Burglary	Theft	Theft		
Allen County	00100																
Sheriff	4,353	12	56	12.9	14	3.2	0	1	0	13	42	9.6	11	21	10	2	
Humboldt PD	1,762	12	12	6.8	3	1.7	0	0	0	3	9	5.1	2	4	3	0	
Iola PD	5,222	12	212	40.6	33	6.3	0	9	0	24	179	34.3	44	125	10	1	
Moran PD	504	12	0	0.0	0	0.0	0	0	0	0	0	0.0	0	0	0	0	
La Harpe PD	527	12	6	11.4	2	3.8	0	0	0	2	4	7.6	0	4	0	0	
County Total	12,368		286	23.1	52	4.2	0	10	0	42	234	18.9	57	154	23	3	
Anderson County	00200																
Sheriff	4,305	12	30	7.0	13	3.0	0	1	0	12	17	3.9	7	10	0	0	
Garnett PD	3,243	12	45	13.9	14	4.3	0	1	2	11	31	9.6	4	20	7	1	
Colony PD ⁶	425	12	2	4.7	0	0.0	0	0	0	0	2	4.7	0	2	0	0	
Greeley PD			Covered by Anderson County SO														
Kincaid PD			Covered by Anderson County SO														
County Total	7,973		77	9.7	27	3.4	0	2	2	23	50	6.3	11	32	7	1	
Atchison County	00300																
Sheriff	5,637	12	62	11.0	5	0.9	0	0	0	5	57	10.1	13	38	6	0	
Atchison PD	10,374	12	241	23.2	38	3.7	0	4	1	33	203	19.6	1	187	15	0	
County Total	16,011		303	18.9	43	2.7	0	4	1	38	260	16.2	14	225	21	0	
Barber County	00400																
Sheriff	1,642	12	23	14.0	3	1.8	0	0	0	3	20	12.2	4	14	2	0	
Kiowa PD ⁴			Agency did not report data in 2021														
Medicine Lodge PD	1,784	12	20	11.2	2	1.1	0	1	0	1	18	10.1	4	14	0	0	
County Total	3,426		43	12.6	5	1.5	0	1	0	4	38	11.1	8	28	2	0	
Barton County	00500																
Sheriff	5,864	12	103	17.6	34	5.8	0	8	1	25	69	11.8	23	37	9	1	
Ellinwood PD ⁹	1,913	10	13	6.8	4	2.1	0	1	0	3	9	4.7	1	8	0	0	
Great Bend PD	14,795	12	426	28.8	57	3.9	1	9	2	45	369	24.9	71	268	30	1	
Hoisington PD	2,429	12	39	16.1	12	4.9	1	3	0	8	27	11.1	9	16	2	1	
Claffin PD	589	12	1	1.7	0	0.0	0	0	0	0	1	1.7	1	0	0	0	
County Total	25,590		582	22.7	107	4.2	2	21	3	81	475	18.6	105	329	41	3	
Bourbon County	00600																
Sheriff	6,831	12	86	12.6	21	3.1	0	2	0	19	65	9.5	22	35	8	2	
Fort Scott PD	7,607	12	213	28.0	22	2.9	2	0	0	20	191	25.1	12	160	19	7	
Bronson PD			Covered by Bourbon County SO														
County Total	14,438		299	20.7	43	3.0	2	2	0	39	256	17.7	34	195	27	9	
Brown County	00700																
Sheriff	4,745	12	31	6.5	4	0.8	0	2	0	2	27	5.7	7	16	4	1	
Hiawatha PD	3,075	12	134	43.6	13	4.2	0	3	0	10	121	39.3	9	105	7	0	
Horton PD	1,659	12	26	15.7	12	7.2	0	0	0	12	14	8.4	7	6	1	0	
County Total	9,479		191	20.1	29	3.1	0	5	0	24	162	17.1	23	127	12	1	

Crime Index 2021

Reporting Agency	2021	Months Reported	Crime Index Offenses		Violent Crime Offenses		Murder	Rape	Robbery	Agg. Assault/Battery	Property Crime Offenses			Theft	Motor Vehicle Theft	Arson ⁷	
	Estimated Population ²		Total	Rate/1,000	Total	Rate/1,000					Total	Rate/1,000	Burglary				Theft
Butler County	00800																
Sheriff	25,877	12	284	11.0	60	2.3	1	5	2	52	224	8.7	42	148	34	3	
Augusta PD	9,290	12	230	24.8	22	2.4	1	6	2	13	208	22.4	36	164	8	0	
El Dorado PD	12,819	12	323	25.2	25	2.0	0	3	1	21	298	23.2	60	198	40	2	
Towanda PD			Covered by Butler County SO														
Andover PD	13,871	12	250	18.0	16	1.2	0	3	0	13	234	16.9	23	193	18	1	
Rose Hill PD	3,983	12	31	7.8	10	2.5	0	1	0	9	21	5.3	5	15	1	0	
Leon PD ⁶	729	12	0	0.0	0	0.0	0	0	0	0	0	0.0	0	0	0	0	
Benton PD	863	11	9	10.4	1	1.2	0	0	0	1	8	9.3	1	6	1	0	
El Dorado USD PD	NA	11	1	NA	0	NA	0	0	0	0	1	NA	0	1	0	0	
County Total	67,432		1,128	16.7	134	2.0	2	18	5	109	994	14.7	167	725	102	6	
Chase County	00900																
Sheriff ⁴			Agency did not report data in 2021														
County Total	0		0		0		0	0	0	0	0		0	0	0	0	0
Chautauqua County	01000																
Sheriff	1,731	12	34	19.6	5	2.9	0	0	0	5	29	16.8	8	13	8	1	
Sedan PD ³	980	7	0	0.0	0	0.0	0	0	0	0	0	0.0	0	0	0	0	
Cedar Vale PD ⁴			Agency did not report data in 2021														
County Total	2,711		34	12.5	5	1.8	0	0	0	5	29	10.7	8	13	8	1	
Cherokee County	01100																
Sheriff	9,966	12	207	20.8	29	2.9	0	1	2	26	178	17.9	58	86	34	0	
Columbus PD	2,978	12	74	24.8	12	4.0	0	1	0	11	62	20.8	13	40	9	0	
Galena PD	2,798	12	63	22.5	15	5.4	0	0	0	15	48	17.2	4	32	12	1	
Baxter Springs PD	3,859	12	129	33.4	20	5.2	0	0	0	20	109	28.2	25	73	11	1	
Weir PD			Covered by Cherokee County SO														
Scammon PD			Covered by Cherokee County SO														
County Total	19,601		473	24.1	76	3.9	0	2	2	72	397	20.3	100	231	66	2	
Cheyenne County	01200																
Sheriff	2,602	12	35	13.5	1	0.4	0	0	0	1	34	13.1	2	22	10	1	
St. Francis PD			Covered by Cheyenne County SO														
County Total	2,602		35	13.5	1	0.4	0	0	0	1	34	13.1	2	22	10	1	
Clark County	01300																
Sheriff	1,951	12	14	7.2	3	1.5	0	0	0	3	11	5.6	3	7	1	1	
County Total	1,951		14	7.2	3	1.5	0	0	0	3	11	5.6	3	7	1	1	
Clay County	01400																
Sheriff	3,142	12	25	8.0	4	1.3	0	1	0	3	21	6.7	6	13	2	0	
Clay Center PD	3,957	12	109	27.5	13	3.3	0	1	0	12	96	24.3	20	72	4	0	
Wakefield PD	915	10	11	12.0	3	3.3	0	1	0	2	8	8.7	1	7	0	0	
Clifton PD			Covered by Clay County SO														
County Total	8,014		145	18.1	20	2.5	0	3	0	17	125	15.6	27	92	6	0	

Crime Index 2021

Reporting Agency	2021	Months Reported	Crime Index Offenses		Violent Crime Offenses		Agg. Offenses				Property Crime Offenses			Motor Vehicle		Arson ⁷
	Estimated Population ²		Total	Rate/1,000	Total	Rate/1,000	Murder	Rape	Robbery	Assault/Battery	Total	Rate/1,000	Burglary	Theft	Theft	
Cloud County 01500																
Sheriff ³	3,741	3	5	1.3	0	0.0	0	0	0	0	5	1.3	3	1	1	0
Concordia PD	4,860	12	164	33.7	12	2.5	0	1	0	11	152	31.3	32	111	9	1
County Total	8,601		169	19.6	12	1.4	0	1	0	11	157	18.3	35	112	10	1
Coffey County 01600																
Sheriff ⁴			Agency did not report data in 2021													
Burlington PD	2,533	12	41	16.2	8	3.2	0	1	0	7	33	13.0	5	27	1	0
Lebo PD	878	10	4	4.6	0	0.0	0	0	0	0	4	4.6	1	2	1	0
Waverly PD ⁶	532	12	2	3.8	0	0.0	0	0	0	0	2	3.8	0	2	0	0
Leroy PD ^{4,6}			Agency did not report data in 2021													
County Total	3,943		47	11.9	8	2.0	0	1	0	7	39	9.9	6	31	2	0
Comanche County 01700																
Sheriff	500	11	10	20.0	3	6.0	0	0	0	3	7	14.0	2	4	1	0
Coldwater PD ³	725	6	3	4.1	0	0.0	0	0	0	0	3	4.1	0	3	0	0
Protection PD ³	455	5	2	4.4	0	0.0	0	0	0	0	2	4.4	0	2	0	0
County Total	1,680		15	8.9	3	1.8	0	0	0	3	12	7.1	2	9	1	0
Cowley County 01800																
Sheriff	10,126	12	161	15.9	23	2.3	0	0	1	22	138	13.6	47	74	17	2
Arkansas City PD	11,531	12	475	41.2	52	4.5	0	7	2	43	423	36.7	66	335	22	2
Winfield PD	11,756	12	380	32.3	38	3.2	0	4	0	34	342	29.1	88	233	21	2
Burden PD ³	525	8	2	3.8	2	3.8	0	0	0	2	0	0.0	0	0	0	0
Udall PD ⁴			Agency did not report data in 2021													
Dexter PD			Covered by Cowley County SO													
County Total	33,938		1,018	30.0	115	3.4	0	11	3	101	903	26.6	201	642	60	6
Crawford County 01900																
Sheriff	9,959	12	169	17.0	39	3.9	0	1	2	36	130	13.1	0	107	23	2
Pittsburg PD	19,939	12	1,416	71.0	150	7.5	1	15	18	116	1,266	63.5	124	992	150	9
Arma PD	1,405	12	44	31.3	4	2.8	0	0	0	4	40	28.5	5	29	6	1
Girard PD	2,644	12	68	25.7	9	3.4	0	1	2	6	59	22.3	7	42	10	1
Frontenac PD	3,387	12	67	19.8	4	1.2	0	1	0	3	63	18.6	9	48	6	0
Cherokee PD ⁴			Agency did not report data in 2021													
Arcadia PD ^{4,6}			Agency did not report data in 2021													
Mulberry PD	521	12	10	19.2	4	7.7	0	1	0	3	6	11.5	2	4	0	0
Kansas Crossing Casino ³	NA	5	1	NA	0	NA	0	0	0	0	1	NA	0	1	0	0
County Total	37,855		1,775	46.9	210	5.5	1	19	22	168	1,565	41.3	147	1,223	195	13
Decatur County 02000																
Sheriff ³	1,115	9	8	7.2	4	3.6	0	3	0	1	4	3.6	0	3	1	0
Oberlin PD	1,658	12	15	9.0	2	1.2	0	1	0	1	13	7.8	3	9	1	2
County Total	2,773		23	8.3	6	2.2	0	4	0	2	17	6.1	3	12	2	2
Dickinson County 02100																
Sheriff ⁹	8,629	12	85	9.9	18	2.1	0	1	0	17	67	7.8	16	43	8	3
Abilene PD ⁹	6,055	12	65	10.7	11	1.8	0	2	0	9	54	8.9	7	44	3	3
Herington PD ⁴			Agency did not report data in 2021													

Crime Index 2021

Reporting Agency	2021	Months Reported	Crime Index Offenses		Violent Crime Offenses		Murder	Rape	Robbery	Agg. Assault/Battery	Property Crime Offenses			Motor Vehicle		Arson ⁷	
	Estimated Population ²		Total	Rate/1,000	Total	Rate/1,000					Total	Rate/1,000	Burglary	Theft	Theft		
Dickinson County continued																	
Chapman PD ⁴			Agency did not report data in 2021														
Enterprise PD			Covered by Dickinson County SO														
County Total	14,684		150	10.2	29	2.0	0	3	0	26	121	8.2	23	87	11	6	
Doniphan County 02200																	
Sheriff ⁹	3,130	11	21	6.7	6	1.9	0	0	0	6	15	4.8	0	10	5	0	
Elwood PD ⁴			Agency did not report data in 2021														
Troy PD	940	11	3	3.2	0	0.0	0	0	0	0	3	3.2	0	3	0	0	
Wathena PD ³	1,264	3	2	1.6	0	0.0	0	0	0	0	2	1.6	1	1	0	0	
Highland PD ⁹	983	11	2	2.0	2	2.0	0	2	0	0	0	0.0	0	0	0	0	
County Total	6,317		28	4.4	8	1.3	0	2	0	6	20	3.2	1	14	5	0	
Douglas County 02300																	
Sheriff	13,680	12	141	10.3	51	3.7	0	0	1	50	90	6.6	17	61	12	1	
Lawrence PD	99,530	12	2,897	29.1	443	4.5	4	58	31	350	2,454	24.7	244	1,930	280	8	
Baldwin City PD	4,706	12	51	10.8	21	4.5	0	3	0	18	30	6.4	10	18	2	0	
Eudora PD	6,418	12	36	5.6	10	1.6	0	1	1	8	26	4.1	3	21	2	0	
County Total	124,334		3,125	25.1	525	4.2	4	62	33	426	2,600	20.9	274	2,030	296	9	
Edwards County 02400																	
Sheriff	2,734	11	23	8.4	8	2.9	0	1	0	7	15	5.5	4	8	3	0	
County Total	2,734		23	8.4	8	2.9	0	1	0	7	15	5.5	4	8	3	0	
Elk County 02500																	
Sheriff ⁴			Agency did not report data in 2021														
County Total	0		0		0		0	0	0	0	0		0	0	0	0	
Ellis County 02600																	
Sheriff	4,748	12	56	11.8	18	3.8	0	1	1	16	38	8.0	6	29	3	0	
Hays PD	20,861	12	509	24.4	98	4.7	1	14	9	74	411	19.7	49	344	18	4	
Ellis PD	2,013	12	22	10.9	5	2.5	0	1	1	3	17	8.4	4	12	1	0	
Victoria PD ³	1,215	3	3	2.5	2	1.6	0	0	0	2	1	0.8	0	1	0	0	
County Total	28,837		590	20.5	123	4.3	1	16	11	95	467	16.2	59	386	22	4	
Ellsworth County 02700																	
Sheriff	1,547	12	47	30.4	5	3.2	0	0	0	5	42	27.1	4	33	5	1	
Ellsworth PD	2,917	12	13	4.5	1	0.3	0	0	0	1	12	4.1	3	8	1	2	
Elsworth Correctional ³	NA	3	0	NA	0	NA	0	0	0	0	0	NA	0	0	0	0	
Wilson PD ⁴			Agency did not report data in 2021														
Kanopolis PD ⁶	441	12	0	0.0	0	0.0	0	0	0	0	0	0.0	0	0	0	0	
Holyrood PD ⁴			Agency did not report data in 2021														
County Total	4,905		60	12.2	6	1.2	0	0	0	6	54	11.0	7	41	6	3	
Finney County 02800																	
Sheriff	8,035	12	209	26.0	42	5.2	0	6	1	35	167	20.8	45	97	25	3	
Garden City PD	25,920	12	1,025	39.5	143	5.5	4	21	9	109	882	34.0	111	662	109	8	
Holcomb PD ⁴			Agency did not report data in 2021														
County Total	33,955		1,234	36.3	185	5.4	4	27	10	144	1,049	30.9	156	759	134	11	

Crime Index 2021

Reporting Agency	2021	Months Reported	Crime Index Offenses		Violent Crime Offenses			Agg. Property Crime				Motor Vehicle			Arson ⁷		
	Estimated Population ²		Total	Rate/1,000	Total	Rate/1,000	Murder	Rape	Robbery	Assault/Battery	Total	Rate/1,000	Burglary	Theft		Theft	
Ford County 02900																	
Sheriff	5,041	12	35	6.9	6	1.2	0	0	1	5	29	5.8	6	20	3	0	
Dodge City PD	26,612	12	589	22.1	128	4.8	1	11	11	105	461	17.3	58	364	39	3	
Bucklin PD ^{3 6}	749	3	0	0.0	0	0.0	0	0	0	0	0	0.0	0	0	0	1	
Spearville PD ³	765	6	2	2.6	0	0.0	0	0	0	0	2	2.6	0	2	0	0	
Boot Hill Casino ³		3	1	NA	0	NA	0	0	0	0	1	NA	0	1	0	0	
County Total	33,167		627	18.9	134	4.0	1	11	12	110	493	14.9	64	387	42	4	
Franklin County 03000																	
Sheriff	11,721	12	112	9.6	34	2.9	0	3	2	29	78	6.7	18	47	13	0	
Ottawa PD	12,303	12	205	16.7	41	3.3	0	10	0	31	164	13.3	22	123	19	3	
Wellsville PD	1,777	12	15	8.4	2	1.1	0	1	0	1	13	7.3	2	8	3	0	
County Total	25,801		332	12.9	77	3.0	0	14	2	61	255	9.9	42	178	35	3	
Geary County 03100																	
Sheriff	8,892	12	37	4.2	7	0.8	1	2	1	3	30	3.4	6	22	2	0	
Junction City PD	21,680	10	694	32.0	165	7.6	1	12	9	143	529	24.4	89	404	36	7	
Grandview Plaza PD	1,532	12	40	26.1	8	5.2	0	1	0	7	32	20.9	8	22	2	0	
County Total	32,104		771	24.0	180	5.6	2	15	10	153	591	18.4	103	448	40	7	
Gove County 03200																	
Sheriff	2,627	12	11	4.2	2	0.8	0	0	0	2	9	3.4	1	6	2	0	
Quinter PD			Covered by Gove County SO														
County Total	2,627		11	4.2	2	0.8	0	0	0	2	9	3.4	1	6	2	0	
Graham County 03300																	
Sheriff ³	1,038	5	1	1.0	0	0.0	0	0	0	0	1	1.0	1	0	0	0	
Hill City PD	1,343	12	13	9.7	2	1.5	0	1	0	1	11	8.2	4	6	1	0	
County Total	2,381		14	5.9	2	0.8	0	1	0	1	12	5.0	5	6	1	0	
Grant County 03400																	
Sheriff	1,552	10	13	8.4	7	4.5	1	0	0	6	6	3.9	3	3	0	0	
Ulysses PD ⁹	5,489	12	32	5.8	16	2.9	0	0	0	16	16	2.9	5	10	1	0	
County Total	7,041		45	6.4	23	3.3	1	0	0	22	22	3.1	8	13	1	0	
Gray County 03500																	
Sheriff	5,018	12	40	8.0	6	1.2	0	1	0	5	34	6.8	8	24	2	2	
Montezuma PD ⁶	958	12	0	0.0	0	0.0	0	0	0	0	0	0.0	0	0	0	0	
County Total	5,976		40	6.7	6	1.0	0	1	0	5	34	5.7	8	24	2	2	
Greeley County 03600																	
Sheriff	1,196	11	12	10.0	6	5.0	0	1	0	5	6	5.0	2	3	1	0	
County Total	1,196		12	10.0	6	5.0	0	1	0	5	6	5.0	2	3	1	0	
Greenwood County 03700																	
Sheriff	5,821	12	101	17.4	11	1.9	0	3	0	8	90	15.5	22	62	6	0	
County Total	5,821		101	17.4	11	1.9	0	3	0	8	90	15.5	22	62	6	0	

Crime Index 2021

Reporting Agency	2021	Months Reported	Crime Index Offenses		Violent Crime Offenses		Murder	Rape	Robbery	Agg. Assault/Battery	Property Crime Offenses			Theft	Motor Vehicle Theft	Arson ⁷		
	Estimated Population ²		Total	Rate/1,000	Total	Rate/1,000					Total	Rate/1,000	Burglary				Theft	
Hamilton County 03800																		
Sheriff	2,411	12	34	14.1	6	2.5	0	1	0	5	28	11.6	5	17	6	0		
County Total	2,411		34	14.1	6	2.5	0	1	0	5	28	11.6	5	17	6	0		
Harper County 03900																		
Sheriff	2,748	12	33	12.0	1	0.4	0	0	0	1	32	11.6	10	16	6	1		
Anthony PD	2,011	12	28	13.9	2	1.0	0	0	0	2	26	12.9	6	19	1	0		
Attica PD	540	11	9	16.7	0	0.0	0	0	0	0	9	16.7	4	3	2	0		
Harper PD			Covered by Harper County SO															
County Total	5,299		70	13.2	3	0.6	0	0	0	3	67	12.6	20	38	9	1		
Harvey County 04000																		
Sheriff	5,658	12	78	13.8	19	3.4	0	1	0	18	59	10.4	19	29	11	0		
Newton PD	18,705	12	633	33.8	126	6.7	2	22	6	96	507	27.1	64	405	38	6		
Hesston PD	3,738	12	32	8.6	1	0.3	0	1	0	0	31	8.3	13	15	3	0		
Halsted PD	2,022	12	30	14.8	11	5.4	0	0	0	11	19	9.4	5	12	2	0		
Sedgwick PD ⁴			Agency did not report data in 2021															
Burrton PD ⁴			Agency did not report data in 2021															
North Newton PD	1,761	11	12	6.8	0	0.0	0	0	0	0	12	6.8	0	12	0	0		
Walton PD ^{4,6}			Agency did not report data in 2021															
County Total	31,884		785	24.6	157	4.9	2	24	6	125	628	19.7	101	473	54	6		
Haskell County 04100																		
Sheriff	3,909	12	20	5.1	4	1.0	0	1	0	3	16	4.1	6	7	3	0		
County Total	3,909		20	5.1	4	1.0	0	1	0	3	16	4.1	6	7	3	0		
Hodgeman County 04200																		
Sheriff ³	1,775	9	6	3.4	5	2.8	0	0	0	5	1	0.6	0	0	1	0		
County Total	1,775		6	3.4	5	2.8	0	0	0	5	1	0.6	0	0	1	0		
Jackson County 04300																		
Sheriff	9,046	12	108	11.9	19	2.1	0	2	1	16	89	9.8	8	72	9	1		
Holton PD	3,193	12	45	14.1	4	1.3	0	0	1	3	41	12.8	5	35	1	0		
Hoyt PD ^{3,6}	626	3	2	3.2	2	3.2	0	0	0	2	0	0.0	0	0	0	0		
Denison PD			Covered by Jackson County SO															
Mayetta PD ⁶	343	12	0	0.0	0	0.0	0	0	0	0	0	0.0	0	0	0	0		
County Total	13,208		155	11.7	25	1.9	0	2	2	21	130	9.8	13	107	10	1		
Jefferson County 04400																		
Sheriff	13,289	12	258	19.4	41	3.1	0	1	1	39	217	16.3	31	154	32	7		
Valley Falls PD	1,149	12	10	8.7	2	1.7	0	0	0	2	8	7.0	2	6	0	0		
Meriden PD ^{3,6}	772	9	0	0.0	0	0.0	0	0	0	0	0	0.0	0	0	0	0		
McLouth PD ⁹	833	11	1	1.2	0	0.0	0	0	0	0	1	1.2	0	1	0	0		
Nortonville PD ⁶	602	12	4	6.6	0	0.0	0	0	0	0	4	6.6	0	4	0	0		
Osakaloosa PD ⁶	1,052	12	6	5.7	0	0.0	0	0	0	0	6	5.7	0	6	0	0		
Winchester PD ⁶	515	10	1	1.9	1	1.9	0	0	0	1	0	0.0	0	0	0	0		
Perry PD ⁶	906	12	3	3.3	0	0.0	0	0	0	0	3	3.3	1	2	0	0		
Ozawkie PD			Covered by Jefferson County SO															
County Total	19,118		283	14.8	44	2.3	0	1	1	42	239	12.5	34	173	32	7		

Crime Index 2021

Reporting Agency	2021		Crime Index Offenses		Violent Crime Offenses		Agg.				Property Crime Offenses			Motor Vehicle		Arson ⁷
	Estimated Population ²	Months Reported	Total	Rate/1,000	Total	Rate/1,000	Murder	Rape	Robbery	Assault/Battery	Total	Rate/1,000	Burglary	Theft	Theft	
Jewell County 04500																
Sheriff	2,825	11	12	4.2	3	1.1	0	0	1	2	9	3.2	3	2	4	1
County Total	2,825		12	4.2	3	1.1	0	0	1	2	9	3.2	3	2	4	1
Johnson County 04600																
Sheriff	26,689	12	355	13.3	69	2.6	0	8	3	58	286	10.7	41	211	34	2
Fairway PD	3,972	12	39	9.8	6	1.5	0	1	0	5	33	8.3	4	19	10	1
Leawood PD	34,957	12	551	15.8	24	0.7	0	3	3	18	527	15.1	53	432	42	0
Merriam PD	11,138	12	749	67.2	78	7.0	0	5	9	64	671	60.2	38	506	127	1
Mission PD	9,931	12	436	43.9	46	4.6	0	2	4	40	390	39.3	25	294	71	0
Olathe PD	143,307	12	2,173	15.2	334	2.3	2	45	17	270	1,839	12.8	152	1,447	240	9
Overland Park PD	199,881	12	4,960	24.8	499	2.5	1	37	44	417	4,461	22.3	369	3,523	569	12
Prairie Village PD	22,402	12	324	14.5	31	1.4	1	4	3	23	293	13.1	41	197	55	0
Roeland Park PD	6,644	12	192	28.9	17	2.6	0	1	5	11	175	26.3	6	135	34	1
Shawnee PD	66,710	12	1,274	19.1	196	2.9	0	12	22	162	1,078	16.2	111	784	183	6
Lenexa PD	57,012	12	1,082	19.0	114	2.0	0	9	11	94	968	17.0	93	722	153	0
Westwood PD	1,657	12	60	36.2	3	1.8	0	0	2	1	57	34.4	11	43	3	0
Gardner PD	22,714	12	292	12.9	46	2.0	0	5	2	39	246	10.8	22	197	27	4
Mission Hills PD	3,539	12	88	24.9	9	2.5	0	0	0	9	79	22.3	25	40	14	0
Spring Hill PD	8,167	12	124	15.2	8	1.0	0	1	0	7	116	14.2	18	91	7	1
Johnson Co Park PD	NA	12	42	N/A	2	N/A	0	1	0	1	40	N/A	3	37	0	0
Mission Woods PD ³	197	3	3	15.2	0	0.0	0	0	0	0	3	15.2	1	2	0	0
Westwood Hills PD ³	393	3	3	7.6	0	0.0	0	0	0	0	3	7.6	0	3	0	0
Lake Quivera PD ³	932	6	2	2.1	0	0.0	0	0	0	0	2	2.1	0	1	1	0
SN Mission Pub Schools	NA	11	6	N/A	1	N/A	0	0	0	1	5	N/A	1	4	0	0
Blue Valley USD 229 ³	NA	9	1	N/A	0	N/A	0	0	0	0	1	N/A	0	1	0	0
County Total	620,242		12,756	20.6	1,483	2.4	4	134	125	1,220	11,273	18.2	1,014	8,689	1,570	37
Kearny County 04700																
Sheriff	3,739	12	73	19.5	6	1.6	1	0	0	5	67	17.9	7	57	3	3
County Total	3,739		73	19.5	6	1.6	1	0	0	5	67	17.9	7	57	3	3
Kingman County 04800																
Sheriff	4,199	12	53	12.6	3	0.7	0	1	0	2	50	11.9	16	30	4	0
Kingman PD	2,727	12	46	16.9	3	1.1	0	1	0	2	43	15.8	6	32	5	0
Norwich PD			Covered by Kingman County SO													
County Total	6,926		99	14.3	6	0.9	0	2	0	4	93	13.4	22	62	9	0
Kiowa County 04900																
Sheriff ⁹	1,680	12	11	6.5	1	0.6	0	0	0	1	10	6.0	2	8	0	0
Greensburg PD	777	11	7	9.0	0	0.0	0	0	0	0	7	9.0	3	4	0	0
County Total	2,457		18	7.3	1	0.4	0	0	0	1	17	6.9	5	12	0	0
Labette County 05000																
Sheriff	6,446	12	83	12.9	6	0.9	0	0	0	6	77	11.9	28	33	16	0
Parsons PD	9,368	12	427	45.6	70	7.5	1	3	11	55	357	38.1	64	266	27	5
Oswego PD	1,668	12	24	14.4	1	0.6	0	0	0	1	23	13.8	6	15	2	1
Chetopa PD ⁴			Agency did not report data in 2021													

Crime Index 2021

Reporting Agency	2021		Crime Index Offenses		Violent Crime Offenses		Agg.				Property Crime Offenses			Motor Vehicle		Arson ⁷	
	Estimated Population ²	Months Reported	Total	Rate/1,000	Total	Rate/1,000	Murder	Rape	Robbery	Assault/Battery	Total	Rate/1,000	Burglary	Theft	Theft		
Labette County continued																	
Altamont PD	1,010	10	9	8.9	3	3.0	0	0	1	2	6	5.9	0	6	0	0	
County Total	18,492		543	29.4	80	4.3	1	3	12	64	463	25.0	98	320	45	6	
Lane County 05100																	
Sheriff	1,505	12	9	6.0	2	1.3	0	1	0	1	7	4.7	4	1	2	0	
County Total	1,505		9	6.0	2	1.3	0	1	0	1	7	4.7	4	1	2	0	
Leavenworth County 05200																	
Sheriff	22,572	12	187	8.3	38	1.7	1	0	2	35	149	6.6	54	68	27	8	
Leavenworth PD	35,990	12	1,318	36.6	312	8.7	5	28	27	252	1,006	28.0	161	685	160	15	
Tonganoxie PD	5,761	12	35	6.1	6	1.0	0	1	0	5	29	5.0	0	22	7	0	
Lansing PD	12,021	12	121	10.1	25	2.1	1	4	0	20	96	8.0	7	75	14	0	
Basehor PD	6,898	10	45	6.5	3	0.4	0	0	0	3	42	6.1	4	33	5	0	
County Total	83,242		1,706	20.5	384	4.6	7	33	29	315	1,322	15.9	226	883	213	23	
Lincoln County 05300																	
Sheriff ³	2,977	11	26	8.7	4	1.3	1	1	0	2	22	7.4	6	14	2	0	
County Total	2,977		26	8.7	4	1.3	1	1	0	2	22	7.4	6	14	2	0	
Linn County 05400																	
Sheriff	5,894	12	87	14.8	7	1.2	1	1	0	5	80	13.6	5	67	8	0	
Mound City PD ³	670	8	0	0.0	0	0.0	0	0	0	0	0	0.0	0	0	0	0	
Pleasanton PD	1,154	12	4	3.5	3	2.6	0	0	0	3	1	0.9	0	1	0	0	
La Cygne PD ³	1,104	5	8	7.2	5	4.5	0	0	0	5	3	2.7	1	1	1	0	
Linn Valley PD ³	883	6	4	4.5	0	0.0	0	0	0	0	4	4.5	0	3	1	0	
County Total	9,705		103	10.6	15	1.5	1	1	0	13	88	9.1	6	72	10	0	
Logan County 05500																	
Sheriff	754	11	15	19.9	3	4.0	0	0	0	3	12	15.9	0	12	0	0	
Oakley PD	2,028	10	17	8.4	4	2.0	0	0	0	4	13	6.4	3	9	1	0	
County Total	2,782		32	11.5	7	2.5	0	0	0	7	25	9.0	3	21	1	0	
Lyon County 05600																	
Sheriff	7,816	12	89	11.4	18	2.3	0	4	0	14	71	9.1	10	56	5	6	
Emporia PD ⁹	24,462	11	220	9.0	30	1.2	0	7	3	20	190	7.8	25	152	13	0	
Americus PD ^{3,6}	870	9	0	0.0	0	0.0	0	0	0	0	0	0.0	0	0	0	0	
County Total	33,148		309	9.3	48	1.4	0	11	3	34	261	7.9	35	208	18	6	
Mc Pherson County 05700																	
Sheriff	6,922	12	57	8.2	11	1.6	0	1	0	10	46	6.6	19	20	7	2	
Mc Pherson PD	13,002	12	331	25.5	57	4.4	0	9	2	46	274	21.1	41	214	19	3	
Lindsborg PD ⁹	3,259	10	32	9.8	10	3.1	0	0	0	10	22	6.8	0	22	0	1	
Galva PD ⁴			Agency did not report data in 2021														
Moundridge PD ⁴			Agency did not report data in 2021														
Marquette PD ⁴			Agency did not report data in 2021														
Inman PD ⁴			Agency did not report data in 2021														
Canton PD	682	10	7	10.3	0	0.0	0	0	0	0	7	10.3	4	2	1	0	
County Total	23,865		427	17.9	78	3.3	0	10	2	66	349	14.6	64	258	27	6	

Crime Index 2021

Reporting Agency	2021	Months Reported	Crime Index Offenses		Violent Crime Offenses			Agg.			Property Crime Offenses			Motor Vehicle		Arson ⁷	
	Estimated Population ²		Total	Rate/1,000	Total	Rate/1,000	Murder	Rape	Robbery	Assault/Battery	Total	Rate/1,000	Burglary	Theft	Theft		
Marion County 05800																	
Sheriff	4,979	12	56	11.2	3	0.6	0	0	0	3	53	10.6	18	26	9	0	
Hillsboro PD	2,739	12	22	8.0	0	0.0	0	0	0	0	22	8.0	5	16	1	0	
Marion PD	1,721	12	10	5.8	2	1.2	0	0	0	2	8	4.6	3	5	0	0	
Peabody PD	1,067	11	10	9.4	0	0.0	0	0	0	0	10	9.4	6	4	0	0	
Florence PD ⁴			Agency did not report data in 2021														
Goessel PD ^{3 6}	484	9	0	0.0	0	0.0	0	0	0	0	0	0.0	0	0	0	0	
Burns PD ^{4 6}			Agency did not report data in 2021														
County Total	10,990		98	8.9	5	0.5	0	0	0	5	93	8.5	32	51	10	0	
Marshall County 05900																	
Sheriff	4,140	12	28	6.8	4	1.0	0	0	0	4	24	5.8	3	19	2	2	
Marysville PD	3,246	12	43	13.2	16	4.9	0	1	0	15	27	8.3	5	20	2	0	
Blue Rapids PD	954	11	7	7.3	0	0.0	0	0	0	0	7	7.3	2	4	1	0	
Frankfort PD	686	10	2	2.9	1	1.5	0	0	0	1	1	1.5	0	1	0	0	
Waterville PD ⁴			Agency did not report data in 2021														
County Total	9,026		80	8.9	21	2.3	0	1	0	20	59	6.5	10	44	5	2	
Meade County 06000																	
Sheriff ³	2,497	6	3	1.2	0	0.0	0	0	0	0	3	1.2	0	3	0	0	
Meade PD ³	1,500	5	3	2.0	1	0.7	0	0	0	1	2	1.3	0	2	0	0	
County Total	3,997		6	1.5	1	0.3	0	0	0	1	5	1.3	0	5	0	0	
Miami County 06100																	
Sheriff	16,729	12	161	9.6	34	2.0	0	1	2	31	127	7.6	22	83	22	2	
Paola PD	4,668	12	105	22.5	12	2.6	0	1	0	11	93	19.9	6	82	5	0	
Osawatomie PD ³	4,202	3	4	1.0	1	0.2	0	0	0	1	3	0.7	0	3	0	0	
Louisburg PD	4,619	12	52	11.3	8	1.7	0	1	0	7	44	9.5	6	36	2	0	
County Total	30,218		322	10.7	55	1.8	0	3	2	50	267	8.8	34	204	29	2	
Mitchell County 06200																	
Sheriff	2,324	12	25	10.8	5	2.2	0	1	0	4	20	8.6	11	8	1	0	
Beloit PD	3,540	12	41	11.6	8	2.3	0	3	0	5	33	9.3	9	23	1	0	
Cawker City PD			Covered by Mitchell County SO														
County Total	5,864		66	11.3	13	2.2	0	4	0	9	53	9.0	20	31	2	0	
Montgomery County 06300																	
Sheriff	9,880	12	189	19.1	26	2.6	0	5	1	20	163	16.5	73	74	16	0	
Coffeyville PD	9,066	12	381	42.0	66	7.3	2	5	5	54	315	34.7	45	245	25	1	
Independence PD	8,326	12	457	54.9	64	7.7	0	9	9	46	393	47.2	97	269	27	7	
Cherryvale PD	2,098	12	39	18.6	9	4.3	0	1	0	8	30	14.3	9	18	3	1	
Caney PD	1,924	12	36	18.7	1	0.5	0	0	0	1	35	18.2	2	30	3	0	
County Total	31,294		1,102	35.2	166	5.3	2	20	15	129	936	29.9	226	636	74	9	
Morris County 06400																	
Sheriff	3,462	12	38	11.0	16	4.6	0	1	0	15	22	6.4	1	19	2	0	
Council Grove PD	2,090	12	31	14.8	7	3.3	0	0	0	7	24	11.5	6	18	0	0	
County Total	5,552		69	12.4	23	4.1	0	1	0	22	46	8.3	7	37	2	0	

Crime Index 2021

Reporting Agency	2021		Crime Index Offenses		Violent Crime Offenses		Agg.				Property Crime Offenses			Motor Vehicle		Arson ⁷	
	Estimated Population ²	Months Reported	Total	Rate/1,000	Total	Rate/1,000	Murder	Rape	Robbery	Assault/Battery	Total	Rate/1,000	Burglary	Theft	Theft		
Morton County 06500																	
Sheriff	804	12	16	19.9	4	5.0	0	0	0	4	12	14.9	8	4	0	0	
Elkhart PD	1,685	12	22	13.1	5	3.0	0	0	0	5	17	10.1	4	12	1	0	
County Total	2,489		38	15.3	9	3.6	0	0	0	9	29	11.7	12	16	1	0	
Nemaha County 06600																	
Sheriff	5,530	11	19	3.4	4	0.7	0	0	0	4	15	2.7	4	10	1	1	
Sabetha PD	2,552	12	18	7.1	7	2.7	0	3	0	4	11	4.3	1	9	1	0	
Seneca PD	2,087	12	21	10.1	1	0.5	0	0	0	1	20	9.6	1	19	0	0	
County Total	10,169		58	5.7	12	1.2	0	3	0	9	46	4.5	6	38	2	1	
Neosho County 06700																	
Sheriff	5,900	12	112	19.0	11	1.9	0	1	0	10	101	17.1	39	45	17	2	
Chanute PD ⁴			Agency did not report data in 2021														
Erie PD ⁴			Agency did not report data in 2021														
County Total	5,900		112	19.0	11	1.9	0	1	0	10	101	17.1	39	45	17	2	
Ness County 06800																	
Sheriff ³	2,750	9	13	4.7	3	1.1	0	1	0	2	10	3.6	1	7	2	0	
County Total	2,750		13	4.7	3	1.1	0	1	0	2	10	3.6	1	7	2	0	
Norton County 06900																	
Sheriff	2,630	12	18	6.8	6	2.3	0	1	0	5	12	4.6	5	7	0	0	
Norton PD ³	2,692	3	12	4.5	1	0.4	0	0	0	1	11	4.1	2	9	0	0	
County Total	5,322		30	5.6	7	1.3	0	1	0	6	23	4.3	7	16	0	0	
Osage County 07000																	
Sheriff	8,156	12	68	8.3	25	3.1	1	2	0	22	43	5.3	16	25	2	0	
Osage City PD	2,748	12	45	16.4	15	5.5	0	3	0	12	30	10.9	6	21	3	0	
Burlingame PD ⁴			Agency did not report data in 2021														
Carbondale PD ³	1,339	8	9	6.7	1	0.7	0	0	0	1	8	6.0	3	5	0	0	
Lyndon PD	1,009	12	14	13.9	4	4.0	0	0	0	4	10	9.9	4	6	0	0	
Overbrook PD ³	1,000	8	6	6.0	1	1.0	0	0	0	1	5	5.0	1	3	1	0	
Scranton PD ³	667	7	10	15.0	0	0.0	0	0	0	0	10	15.0	4	5	1	0	
Melvern PD			Covered by Osage County SO														
County Total	14,919		152	10.2	46	3.1	1	5	0	40	106	7.1	34	65	7	0	
Osborne County 07100																	
Sheriff	2,152	11	17	7.9	1	0.5	0	0	0	1	16	7.4	4	11	1	0	
Osborne PD ³	1,266	9	8	6.3	0	0.0	0	0	0	0	8	6.3	4	2	2	0	
County Total	3,418		25	7.3	1	0.3	0	0	0	1	24	7.0	8	13	3	0	
Ottawa County 07200																	
Sheriff ⁹	3,494	12	43	12.3	1	0.3	0	0	0	1	42	12.0	17	24	1	0	
Delphos PD ^{4 6}			Agency did not report data in 2021														
Minneapolis PD ³	1,883	9	21	11.2	3	1.6	0	0	0	3	18	9.6	2	15	1	0	
County Total	5,377		64	11.9	4	0.7	0	0	0	4	60	11.2	19	39	2	0	

Crime Index 2021

Reporting Agency	2021	Months Reported	Crime Index Offenses		Violent Crime Offenses		Murder	Rape	Robbery	Agg. Assault/Battery	Property Crime Offenses			Theft	Motor Vehicle Theft	Arson ⁷
	Estimated Population ²		Total	Rate/1,000	Total	Rate/1,000					Total	Rate/1,000	Burglary			
Pawnee County 07300																
Sheriff	2,748	12	11	4.0	4	1.5	0	0	1	3	7	2.5	5	1	1	1
Larned PD	3,591	12	96	26.7	11	3.1	1	1	2	7	85	23.7	20	59	6	4
County Total	6,339		107	16.9	15	2.4	1	1	3	10	92	14.5	25	60	7	5
Phillips County 07400																
Sheriff ³	5,163	7	7	1.4	6	1.2	1	1	0	4	1	0.2	0	1	0	0
Phillipsburg PD			Covered by Phillips County SO													
County Total	5,163		7	1.4	6	1.2	1	1	0	4	1	0.2	0	1	0	0
Pottawatomie County 07500																
Sheriff	15,865	12	192	12.1	32	2.0	0	5	0	27	160	10.1	37	108	15	2
St. Mary's PD	2,649	11	26	9.8	3	1.1	0	1	0	2	23	8.7	2	21	0	0
Wamego PD	4,750	12	75	15.8	11	2.3	0	1	0	10	64	13.5	4	56	4	1
St. George PD	1,066	11	10	9.4	3	2.8	0	1	0	2	7	6.6	2	4	1	0
Onaga PD ³	677	6	0	0.0	0	0.0	0	0	0	0	0	0.0	0	0	0	0
Havensville PD	159	12	0	0.0	0	0.0	0	0	0	0	0	0.0	0	0	0	0
County Total	25,166		303	12.0	49	1.9	0	8	0	41	254	10.1	45	189	20	3
Pratt County 07600																
Sheriff ⁹	2,695	12	19	7.1	6	2.2	0	0	0	6	13	4.8	4	8	1	0
Pratt PD ⁴			Agency did not report data in 2021													
County Total	2,695		19	7.1	6	2.2	0	0	0	6	13	4.8	4	8	1	0
Rawlins County 07700																
Sheriff	1,315	11	11	8.4	4	3.0	0	0	1	3	7	5.3	1	4	2	1
Atwood PD	1,210	12	19	15.7	5	4.1	0	2	0	3	14	11.6	2	11	1	0
County Total	2,525		30	11.9	9	3.6	0	2	1	6	21	8.3	3	15	3	1
Reno County 07800																
Sheriff	16,873	11	183	10.8	47	2.8	2	3	0	42	136	8.1	35	84	17	6
Hutchinson PD ⁹	40,015	12	858	21.4	116	2.9	1	13	6	96	742	18.5	125	565	52	7
South Hutchinson PD ⁴			Agency did not report data in 2021													
Haven PD ⁴			Agency did not report data in 2021													
Nickerson PD			Covered by Reno County SO													
Buhler PD ³	1,263	8	4	3.2	1	0.8	0	0	0	1	3	2.4	0	3	0	0
Reno Co Drug Task Force	NA	12	0	NA	0	NA	0	0	0	0	0	NA	0	0	0	0
Nickerson-S Hutchinson USD	NA	12	4	NA	0	NA	0	0	0	0	4	NA	0	4	0	0
County Total	58,151		1,049	18.0	164	2.8	3	16	6	139	885	15.2	160	656	69	13
Republic County 07900																
Sheriff	2,692	12	40	14.9	11	4.1	0	0	2	9	29	10.8	7	19	3	0
Belleville PD	1,828	12	36	19.7	3	1.6	1	0	1	1	33	18.1	8	25	0	1
County Total	4,520		76	16.8	14	3.1	1	0	3	10	62	13.7	15	44	3	1
Rice County 08000																
Sheriff	2,340	12	45	19.2	4	1.7	0	2	0	2	41	17.5	10	19	12	0
Lyons PD	3,403	12	63	18.5	16	4.7	0	1	0	15	47	13.8	9	34	4	2
Sterling PD ³	2,160	4	5	2.3	1	0.5	0	1	0	0	4	1.9	3	1	0	0

Crime Index 2021

Reporting Agency	2021	Months Reported	Crime Index Offenses		Violent Crime Offenses		Murder	Rape	Robbery	Agg. Assault/Battery	Property Crime Offenses			Motor Vehicle		Arson ⁷	
	Estimated Population ²		Total	Rate/1,000	Total	Rate/1,000					Total	Rate/1,000	Burglary	Theft	Theft		Theft
Rice County continued																	
Bushton PD ^{4 6}			Agency did not report data in 2021														
Geneseo PD ^{4 6}			Agency did not report data in 2021														
Little River PD	509	12	0	0.0	0	0.0	0	0	0	0	0	0	0	0	0	0	0
Chase PD ³	424	5	0	0.0	0	0.0	0	0	0	0	0	0	0	0	0	0	0
County Total	8,836		113	12.8	21	2.4	0	4	0	17	92	10.4	22	54	16	2	
Riley County 08100																	
Riley County PD	73,750	12	1,384	18.8	210	2.8	1	28	15	166	1,174	15.9	139	946	89	15	
County Total	73,750		1,384	18.8	210	2.8	1	28	15	166	1,174	15.9	139	946	89	15	
Rooks County 08200																	
Sheriff	3,061	12	51	16.7	11	3.6	0	3	0	8	40	13.1	6	29	5	0	
Plainville PD	1,755	12	15	8.5	2	1.1	0	0	1	1	13	7.4	1	9	3	0	
Stockton PD			Covered by Rooks County SO														
County Total	4,816		66	13.7	13	2.7	0	3	1	9	53	11.0	7	38	8	0	
Rush County 08300																	
Sheriff	2,927	12	56	19.1	10	3.4	0	1	0	9	46	15.7	11	31	4	1	
Lacrosse PD			Covered by Rush County SO														
Otis PD			Covered by Rush County SO														
County Total	2,927		56	19.1	10	3.4	0	1	0	9	46	15.7	11	31	4	1	
Russell County 08400																	
Sheriff	2,449	12	35	14.3	12	4.9	0	1	0	11	23	9.4	5	13	5	0	
Russell PD	4,369	12	56	12.8	14	3.2	0	5	0	9	42	9.6	7	28	7	1	
County Total	6,818		91	13.3	26	3.8	0	6	0	20	65	9.5	12	41	12	1	
Saline County 08500																	
Sheriff	7,489	12	203	27.1	37	4.9	2	1	3	31	166	22.2	29	121	16	3	
Salina PD	46,112	12	1,894	41.1	234	5.1	2	38	18	176	1,660	36.0	212	1,288	160	18	
Assaria PD ⁶	407	12	0	0.0	0	0.0	0	0	0	0	0	0.0	0	0	0	0	
Salina Drug Task Force			Covered by Saline County SO														
County Total	54,008		2,097	38.8	271	5.0	4	39	21	207	1,826	33.8	241	1,409	176	21	
Scott County 08600																	
Sheriff ³	1,071	9	3	2.8	1	0.9	0	0	0	1	2	1.9	0	2	0	0	
Scott City PD	3,726	12	44	11.8	15	4.0	0	0	0	15	29	7.8	8	18	3	0	
County Total	4,797		47	9.8	16	3.3	0	0	0	16	31	6.5	8	20	3	0	
Sedgwick County 08700																	
Sheriff	42,297	12	392	9.3	75	1.8	3	3	2	67	317	7.5	48	211	58	3	
Derby PD	25,425	12	552	21.7	42	1.7	1	4	2	35	510	20.1	31	457	22	2	
Haysville PD	11,445	12	224	19.6	18	1.6	0	4	1	13	206	18.0	26	159	21	0	
Wichita PD	392,643	12	20,683	52.7	4,226	10.8	46	295	367	3,518	16,457	41.9	1,853	12,403	2,201	94	
Valley Center PD	7,443	12	60	8.1	5	0.7	0	0	0	5	55	7.4	6	45	4	0	
Colwich PD ³	1,509	9	12	8.0	0	0.0	0	0	0	0	12	8.0	0	11	1	0	
Eastborough PD ⁴			Agency did not report data in 2021														
Cheney PD	2,180	12	43	19.7	1	0.5	0	0	0	1	42	19.3	3	38	1	0	

Crime Index 2021

Reporting Agency	2021	Months Reported	Crime Index Offenses		Violent Crime Offenses		Agg.				Property Crime Offenses			Motor Vehicle		Arson ⁷	
	Estimated Population ²		Total	Rate/1,000	Total	Rate/1,000	Murder	Rape	Robbery	Assault/Battery	Total	Rate/1,000	Burglary	Theft	Theft		
Sedgwick County continued																	
Clearwater PD	2,589	12	30	11.6	6	2.3	0	1	0	5	24	9.3	3	13	8	0	
Goddard PD	5,020	12	56	11.2	10	2.0	0	1	1	8	46	9.2	3	41	2	0	
Garden Plain PD ³	919	7	3	3.3	0	0.0	0	0	0	0	3	3.3	1	2	0	0	
Mount Hope PD ⁴			Agency did not report data in 2021														
Maize PD	5,491	12	95	17.3	19	3.5	0	2	1	16	76	13.8	7	63	6	0	
Park City PD	8,006	12	293	36.6	18	2.2	0	5	2	11	275	34.3	27	204	44	0	
Bel Aire PD	8,660	12	123	14.2	6	0.7	0	0	0	6	117	13.5	13	87	17	0	
Andale PD ⁴			Agency did not report data in 2021														
Kechi PD	2,129	12	27	12.7	5	2.3	0	0	0	5	22	10.3	5	15	2	0	
Maize USD 266			Covered by Maize PD														
Goddard USD 265	NA	11	7	N/A	1	N/A	0	0	0	1	6	N/A	0	5	1	0	
Bentley PD ^{4 6}			Agency did not report data in 2021														
County Total	515,756		22,600	43.8	4,432	8.6	50	315	376	3,691	18,168	35.2	2,026	13,754	2,388	99	
Seward County 08800																	
Sheriff ⁹	2,300	12	20	8.7	9	3.9	0	2	0	7	11	4.8	1	10	0	1	
Liberal PD ⁹	18,658	12	360	19.3	101	5.4	0	21	5	75	259	13.9	47	193	19	8	
County Total	20,958		380	18.1	110	5.2	0	23	5	82	270	12.9	48	203	19	9	
Shawnee County 08900																	
Sheriff	50,092	12	784	15.7	89	1.8	2	4	5	78	695	13.9	128	493	74	4	
Topeka PD	124,227	12	6,442	51.9	1,084	8.7	16	64	126	878	5,358	43.1	829	3,686	843	14	
Rossville PD ⁴	1,110		Agency did not report data in 2021														
Silver Lake PD			Covered by Shawnee County SO														
Topeka Airport Authority PD	N/A	12	13	N/A	3	N/A	0	0	0	3	10	NA	3	6	1	0	
Auburn PD ^{4 6}			Agency did not report data in 2021														
Topeka Fire Arson Div	N/A	11	5	N/A	0	N/A	0	0	0	0	5	N/A	5	0	0	50	
Seaman USD ³	N/A	8	0	N/A	0	N/A	0	0	0	0	0	N/A	0	0	0	0	
Shawnee Heights USD ³	N/A	7	1	N/A	0	N/A	0	0	0	0	1	N/A	0	1	0	0	
Auburn Washburn USD	N/A	11	0	N/A	0	N/A	0	0	0	0	0	N/A	0	0	0	1	
County Total	175,429		7,245	41.3	1,176	6.7	18	68	131	959	6,069	34.6	965	4,186	918	69	
Sheridan County 09000																	
Sheriff	1,340	12	11	8.2	1	0.7	0	1	0	0	10	7.5	2	8	0	0	
Hoxie PD ⁴			Agency did not report data in 2021														
County Total	1,340		11	8.2	1	0.7	0	1	0	0	10	7.5	2	8	0	0	
Sherman County 09100																	
Sheriff ³	1,499	9	4	2.7	4	2.7	0	1	1	2	0	0.0	0	0	0	0	
Goodland PD	4,283	12	63	14.7	11	2.6	0	0	1	10	52	12.1	7	41	4	0	
County Total	5,782		67	11.6	15	2.6	0	1	2	12	52	9.0	7	41	4	0	
Smith County 09200																	
Sheriff	1,989	11	20	10.1	6	3.0	0	0	0	6	14	7.0	4	8	2	0	
Smith Center PD ⁴			Agency did not report data in 2021														
County Total	1,989		20	10.1	6	3.0	0	0	0	6	14	7.0	4	8	2	0	

Crime Index 2021

Reporting Agency	2021	Months Reported	Crime Index Offenses		Violent Crime Offenses		Murder	Rape	Robbery	Agg. Assault/Battery	Property Crime Offenses			Motor Vehicle		Arson ⁷	
	Estimated Population ²		Total	Rate/1,000	Total	Rate/1,000					Total	Rate/1,000	Burglary	Theft	Theft		
Stafford County 09300																	
Sheriff	1,481	11	21	14.2	2	1.4	0	0	0	2	19	12.8	3	11	5	0	
Stafford PD ⁴			Agency did not report data in 2021														
St John PD ³	1,125	6	4	3.6	1	0.9	0	0	0	1	3	2.7	0	1	2	0	
Macksville PD	515	12	0	0.0	0	0.0	0	0	0	0	0	0.0	0	0	0	0	
County Total	3,121		25	8.0	3	1.0	0	0	0	3	22	7.0	3	12	7	0	
Stanton County 09400																	
Sheriff ⁴			Agency did not report data in 2021														
County Total	0		0		0		0	0	0	0	0		0	0	0	0	0
Stevens County 09500																	
Sheriff ⁴			Agency did not report data in 2021														
Hugoton PD	3,653	12	41	11.2	10	2.7	0	0	0	10	31	8.5	3	28	0	0	
County Total	3,653		41	11.2	10	2.7	0	0	0	10	31	8.5	3	28	0	0	
Sumner County 09600																	
Sheriff	8,920	12	184	20.6	24	2.7	1	1	3	19	160	17.9	55	83	22	5	
Wellington PD	7,491	12	239	31.9	26	3.5	0	3	1	22	213	28.4	31	167	15	3	
Belle Plaine PD ³	1,522	9	11	7.2	3	2.0	0	0	0	3	8	5.3	4	4	0	0	
Mulvane PD	6,610	12	175	26.5	10	1.5	0	2	0	8	165	25.0	25	132	8	0	
Caldwell PD	963	11	8	8.3	0	0.0	0	0	0	0	8	8.3	2	4	2	0	
Conway Springs PD	1,208	12	6	5.0	2	1.7	0	0	1	1	4	3.3	0	4	0	0	
Oxford PD	982	10	2	2.0	0	0.0	0	0	0	0	2	2.0	1	1	0	0	
Argonia PD ⁴			Agency did not report data in 2021														
Kansas Star Casino ⁴	NA		Agency did not report data in 2021														
County Total	27,696		625	22.6	65	2.3	1	6	5	53	560	20.2	118	395	47	8	
Thomas County 09700																	
Sheriff	2,332	12	30	12.9	1	0.4	0	0	0	1	29	12.4	10	15	4	0	
Colby PD	5,305	12	97	18.3	22	4.1	0	0	1	21	75	14.1	17	52	6	0	
County Total	7,637		127	16.6	23	3.0	0	0	1	22	104	13.6	27	67	10	0	
Trego County 09800																	
Sheriff	1,023	12	13	12.7	5	4.9	0	0	1	4	8	7.8	2	5	1	0	
Wakeeney PD	1,724	11	13	7.5	5	2.9	0	0	0	5	8	4.6	4	2	2	0	
County Total	2,747		26	9.5	10	3.6	0	0	1	9	16	5.8	6	7	3	0	
Wabaunsee County 09900																	
Sheriff	5,738	12	77	13.4	24	4.2	0	2	0	22	53	9.2	15	31	7	1	
Alma PD ^{3,6}	771	8	0	0.0	0	0.0	0	0	0	0	0	0.0	0	0	0	0	
Eskridge PD			Covered by Wabaunsee County SO														
Alta Vista PD ⁶	417	12	0	0.0	0	0.0	0	0	0	0	0	0.0	0	0	0	0	
Maple Hill PD ⁴			Covered by Wabaunsee County SO														
County Total	6,926		77	11.1	24	3.5	0	2	0	22	53	7.7	15	31	7	1	
Wallace County 10000																	
Sheriff ⁴			Agency did not report data in 2021														
County Total	0		0		0		0	0	0	0	0		0	0	0	0	

Crime Index 2021

Reporting Agency	2021		Crime Index Offenses		Violent Crime Offenses		Agg. Property Crime				Motor Vehicle		Arson ⁷			
	Estimated Population ²	Months Reported	Total	Rate/1,000	Total	Rate/1,000	Murder	Rape	Robbery	Assault/Battery	Total	Rate/1,000		Burglary	Theft	Theft
Washington County 10100																
Sheriff	5,420	12	23	4.2	7	1.3	1	2	0	4	16	3.0	4	10	2	1
County Total	5,420		23	4.2	7	1.3	1	2	0	4	16	3.0	4	10	2	1
Wichita County 10200																
Sheriff ³	2,068	7	8	3.9	0	0.0	0	0	0	0	8	3.9	0	7	1	0
County Total	2,068		8	3.9	0	0.0	0	0	0	0	8	3.9	0	7	1	0
Wilson County 10300																
Sheriff ³	3,967	3	4	1.0	1	0.3	0	0	0	1	3	0.8	1	2	0	0
Fredonia PD ⁴			Agency did not report data in 2021													
Neodesha PD	2,186	12	40	18.3	12	5.5	0	3	0	9	28	12.8	2	21	5	0
County Total	6,153		44	7.2	13	2.1	0	3	0	10	31	5.0	3	23	5	0
Woodson County 10400																
Sheriff	1,749	12	45	25.7	3	1.7	0	0	0	3	42	24.0	11	28	3	1
Yates Center PD ⁴			Agency did not report data in 2021													
County Total	1,749		45	25.7	3	1.7	0	0	0	3	42	24.0	11	28	3	1
Wyandotte County 10500																
Sheriff ⁸	NA	12	88	NA	39	NA	2	0	4	33	49	NA	5	41	3	0
Bonner Springs PD	8,072	12	227	28.1	20	2.5	0	2	2	16	207	25.6	15	160	32	1
Kansas City PD ^{5,11}	154,216	12	9,629	62.4	1,465	9.5	47	110	180	1,128	8,164	52.9	1,895	5,064	1,205	6
Edwardsville PD	4,540	12	133	29.3	24	5.3	0	6	1	17	109	24.0	11	80	18	4
KCK Fire Investigations Unit	NA	11	2	NA	1	NA	0	0	0	1	1	NA	1	0	0	23
Hollywood Casino ⁴	NA		Agency did not report data in 2021													
KCK Public Schools USD 500	NA	12	70	NA	8	NA	0	1	1	6	62	NA	2	60	0	1
County Total	166,828		10,149	60.8	1,557	9.3	49	119	188	1,201	8,592	51.5	1,929	5,405	1,258	35
State Agencies																
Kansas Bureau of Investigation	N/A	12	21	N/A	19	N/A	1	1	0	17	2	N/A	1	1	0	0
Kansas Wildlife and Parks ⁹	N/A	10	42	N/A	23	N/A	0	0	0	23	19	N/A	0	19	0	0
Kansas Highway Patrol	N/A	12	136	N/A	74	N/A	1	0	1	72	62	N/A	2	40	20	0
Kansas Alcohol Bev Cont	N/A	12	0	N/A	0	N/A	0	0	0	0	0	N/A	0	0	0	0
State Fire Marshal	N/A	12	2	N/A	1	N/A	0	0	0	1	1	N/A	1	0	0	14
Kansas Lottery Security ³	N/A	12	0	N/A	0	N/A	0	0	0	0	0	N/A	0	0	0	0
Kansas Racing Comm	N/A	11	0	N/A	0	N/A	0	0	0	0	0	N/A	0	0	0	0
State Agencies Total			201		117		2	1	1	113	84		4	60	20	14
University Police																
Butler Community College ²	4,348	6	3	0.7	2	0.5	0	1	0	1	1	0.2	0	1	0	0
Pittsburg State Univ PD ²	5,141	11	36	7.0	0	0.0	0	0	0	0	36	7.0	0	36	0	0
Univ of Kansas PD ²	20,552	12	140	6.8	4	0.2	0	2	0	2	136	6.6	5	121	10	0
Fort Hays St Univ PD ²	8,488	11	14	1.6	2	0.2	0	2	0	0	12	1.4	0	12	0	0
Garden City Comm College ²	1,200	11	7	5.8	1	0.8	0	0	0	1	6	5.0	0	5	1	0
Emporia State Univ PD ²	4,066	11	19	4.7	3	0.7	0	2	0	1	16	3.9	2	12	2	0
Kansas State Univ PD ²	16,835	12	98	5.8	3	0.2	0	1	0	2	95	5.6	1	93	1	0
Wichita State Univ PD ²	11,288	12	69	6.1	8	0.7	0	1	2	5	61	5.4	5	54	2	0

Crime Index 2021

Reporting Agency	2021	Months Reported	Crime Index Offenses		Violent Crime Offenses		Murder	Rape	Robbery	Agg. Assault/Battery	Property Crime Offenses			Motor Vehicle		Arson ⁷	
	Estimated Population ²		Total	Rate/1,000	Total	Rate/1,000					Total	Rate/1,000	Burglary	Theft	Theft		
University Police continued																	
Washburn University PD ²	4,212	12	22	5.2	0	0.0	0	0	0	0	22	5.2	0	20	2	0	
KU Med Center PD ²	2,801	12	200	71.4	28	10.0	0	0	1	27	172	61.4	5	160	7	0	
KCK Community College ²	2,880	11	17	5.9	0	0.0	0	0	0	0	17	5.9	1	14	2	0	
University Totals	81,811		625	7.6	51	0.6	0	9	3	39	574	7.0	19	528	27	0	
Tribal Police Agencies																	
Sac & Fox Tribal PD ⁴			Agency did not report data in 2021														
Iowa Tribal PD ³	146	9	0	0.0	0	0.0	0	0	0	0	0	0.0	0	0	0	0	
Kickapoo Tribal PD ⁴			Agency did not report data in 2021														
Potawatomi Tribal PD	1,238	12	45	36.3	7	5.7	1	2	0	4	38	30.7	6	28	4	0	
Tribal Police Totals	1,384		45	32.5	7	5.1	1	2	0	4	38	27.5	6	28	4	0	
State Total ¹⁰	2,948,018		81,350	27.6	13,422	4.6	173	1,187	1,077	10,985	67,928	23.0	9,751	49,663	8,514	512	
Summary	154,216		9,629	62.4	1,465	9.5	47	110	180	1,128	8,164	52.9	1,895	5,064	1,205	6	
IBR Total	2,793,802		71,721	25.7	11,957	4.3	126	1,077	897	9,857	59,764	21.4	7,856	44,599	7,309	506	

NOTES:

- 1) Data is as of 5/1/2022 from reports that have been submitted to the KBI and are counted by NIBRS standards.
- 2) Population estimates are received from the FBI on an annual basis. University population is from Kansas Board of Regents FTE enrollment.
- 3) Agency submitted incomplete data for the current year.
- 4) Agency did not submit offense or zero reports for at least 3 months of the year.
- 5) Agency reported using only Summary data for 2021.
- 6) Agency only employs part time officers.
- 7) Arson is included in this report but is not included in Crime Index Totals.
- 8) Due to the low population numbers and the unique coverage area of Wyandotte County Sheriff's Office, the Index numbers are not calculated for this agency.
- 9) The 2021 submissions for this agency were significantly lower than previous years.
- 10) Total population does not include number for agencies that did not submit any data in 2021. The entire state estimated population for 2021 is 3,022,501.
- 11) Kansas City Kansas Police Department did not report motor vehicle thefts. This number was estimated based on reports for the last 5 years in order to maintain trendlines.

Percent of Population Not Covered: 2.46%

Printing note: When printing hardcopies of this document, some printers may need to check mark the "Choose paper source by PDF page size" button for proper pagination.